Gc
977.2
B66a

M. L.

GEN

ALLEN COUNTY PUBLIC LIBRARY

3 1833 02553 9211

Gc 977.2 B66a

Bowen's automobile and
sportmen's guide for
Indiana

Digitized by the Internet Archive
in 2016

https://archive.org/details/bowensautomobile00bowe_0

BOWEN'S

Automobile and Sportsmen's Guide

FOR

INDIANA

CONTAINING

Separate Maps of Each County, Showing Section, Township and Range Lines, Steam and Electric Lines and All Public Highways

IMPROVED ROADS SHOWN IN COLORS

Also Population of Counties, Townships, Incorporated Cities and Towns and Table of Distances

1917
B. F. BOWEN & CO.
Indianapolis

Allen County Public Library
900 Webster Street
PO Box 2270
Fort Wayne, IN 46801-2270

Copyright, 1917
B. F. BOWEN & CO.

1463616

FOREWORD

ood roads are a necessary concomitant of good civilization. It has been said when a community pulls itself out of the mire of bad roads and builds highways are usable in all kinds of weather, it is on the road to a better and happier ence. With good roads, isolation ceases, social life takes on a new aspect, ational and religious affairs are benefited, and, in short, every phase of the com- ty's life is raised to a higher standard. It is a law of human nature that some things have to be forced on people; not one man in a hundred would take out insurance if it were not forced on him; many a farmer who has vigorously ted to paying for good roads has lived to see the benefit of the expenditure and the road to which he had so strenuously objected.

Vhen Elwood Haynes drove his first little automobile down the streets of Koko- Indiana, in 1893, he did not realize that within the next few years this invention s would revolutionize highway transportation. There is no gainsaying the fact the automobile has been the direct cause of the building of more good roads e United States during the past score of years than all other agencies combined. ndiana alone the automobile tax for the first six months of 1916 amounted to 498.96, which amount, after the expense of its collection is deducted, is prorated g the counties. It is divided among the counties on the following basis: One- is divided equally among the ninety-two counties of the state; one-third is ed among the counties in the proportion which the number of miles of free gravel in the county bears to the whole number of miles of roads in the state; one-third e basis of the amount received from the counties from such registration tax. state does not get any of the money, all of it, after expenses of collection are being turned into the road fund of the various counties on the above basis. her factor which has acted as a stimulus to the building of better roads is the duction of rural free delivery, and it is because of the establishment of this ce that the federal government has decided to assist the states in highway con- tion.

n 1916 Congress passed an act which provided for the extension of federal aid he next five years to the states for the construction of rural post roads, and act further provided that no state would be entitled to receive such aid until it a state highway department which met with the approval of the federal highway au. This federal act appropriated $75,000,000 for highway construction; $5,000,- to be available the first year, $10,000,000 the second year, $15,000,000 the third $20,000,000 the fourth year, and $25,000,000 the fifth year. Of this amount na would be entitled to about $135,000 the first year (ending June 30, 1917), 000 the second year, and so on in proportion to the total amount appropriated year.

The Legislature of 1917 passed an act in order to avail itself of this federal opriation, and is now in a position to participate in this fund of $75,000,000. The created a state highway commission with full powers to regulate the expenditure e fund to be received from the federal government.

Indiana is crossed by some of the most famous highways in the country. The old onal Road, built by the federal government, was completed in the thirties. It

passes through Richmond, Cambridge City, Knightstown, Greenfield, Indiana Greencastle and Terre Haute. The Lincoln Highway traverses the northern pa the state. It reaches Ft. Wayne from Van Wert, Ohio, and from Ft. Wayne I through Goshen, Elkhart, South Bend, Laporte and Valparaiso to Geneva, Ill The Dixie Highway is planned to run from Michigan to Florida, a distance of miles, and will pass through eight states, four state capitals, one hundred an county seats and one hundred and forty-four counties. It goes through the of Michigan, Indiana, Ohio, Kentucky, Tennessee, Georgia and Florida. In India goes through St. Joseph, Marshall, Fulton, Cass, Carroll, Clinton, Boone, M Johnson, Morgan, Monroe, Lawrence, Orange, Washington, Harrison and Floyd ties. Still another projected road is the Hoosier Dixie Highway, which has no o connection with the Dixie Highway. It branches off from the Lincoln Highw Goshen, and passes south through Warsaw, Wabash, Marion, Anderson, Greei Shelbyville, Columbus, Seymour and Scottsburg to Jeffersonville. Another ten road runs from Anderson to Cincinnati, via New Castle, Cambridge City, Conner Brookville and Harrison.

More people are using the highways today than ever before. It is a long from the blazed trail and corduroy roads of our grandfathers to the macadar brick and cement roads of today. People have more leisure and more inclinati travel today than did the early settlers of the state. At the present time the fa in his automobile can travel farther in one day than he could travel in a week conditions as they existed fifty years ago.

Every person who travels the highways of the state feels the need of an acc guide to the roads. In no other way is it possible to tour the state without a us expenditure of time and money. In fact, a good automobile guide is as ess as good gasoline. It is confidently believed that Bowen's Automobile and Sports Guide is the best publication of its kind which has ever been offered to the trav public of Indiana. Each county map has been submitted to competent local au ties for correction and verification, special attention having been given to the de tion of the main traveled thoroughfares. State and county officials have ext the company every courtesy in the effort to make this work accurate in every c

CONTENTS

reward ---------- 3
p Record ---------- 6-13
lex to Key Map ---------- 14
planation of Road Guide ---------- 14
y Map ---------- 15
vertisements ---------- 16
nty Maps ---------- 17-199
pulation of Incorporated Cities and Towns ---------- 200-203
pulation of Counties and Townships ---------- 203-209
timated Population for 1920 ---------- 200-209

Date.	Time of Start.	From	To	Time of Arrival.	Mileage at Start.	Mile at Ar

CORD

Distance this Run.	Av. Miles Per Hour.	Weather.	Road Conditions.	Remarks.

TR

Date.	Time of Start.	From	To	Time of Arrival.	Mileage at Start.	Mileag at Arri

RECORD

Distance this Run.	Av. Miles Per Hour.	Weather.	Road Conditions.	Remarks.

Date.	Time of Start.	From	To	Time of Arrival.	Mileage at Start.	Mileage at Arriv

3 1833 02553 9211

TRIP RECORD

Mileage Arrive	Distance This Run.	Av. Miles Per Hour.	Weather.	Road Conditions.	Remarks.

TRI

Date.	Time of Start.	From	To	Time of Arrival.	Mileage at Start.	Mileage at Arrival

RECORD

Distance This Run.	Av. Miles Per Hour.	Weather.	Road Conditions.	Remarks.

Counties in Numerical Order According to Key Number

17	Steuben	63	Huntington	109	Marion	155	Jennings
19	Lagrange	65	Wells	111	Hancock	157	Jackson
21	Elkhart	67	Adams	113	Henry	159	Lawrence
23	St. Joseph	69	Jay	115	Wayne	161	Martin
25	Laporte	71	Blackford	117	Union	163	Daviess
27	Porter	73	Grant	119	Fayette	165	Knox
29	Lake	75	Howard	121	Rush	167	Orange
31	Starke	77	Carroll	123	Shelby	169	Washingt
33	Marshall	79	Tippecanoe	125	Johnson	171	Scott
35	Kosciusko	81	Warren	127	Morgan	173	Jefferson
37	Noble	83	Clinton	129	Owen	175	Switzerlar
39	Dekalb	85	Tipton	131	Clay	177	Clark
41	Allen	87	Madison	133	Vigo	179	Floyd
43	Whitley	89	Delaware	135	Sullivan	181	Harrison
45	Fulton	91	Randolph	137	Greene	183	Crawford
47	Pulaski	93	Hamilton	139	Monroe	185	Dubois
49	Jasper	95	Boone	141	Brown	187	Pike
51	Newton	97	Montgomery	143	Bartholomew	189	Gibosn
53	Benton	99	Fountain	145	Decatur	191	Posey
55	White	101	Vermilion	147	Franklin	193	Vanderbu
57	Cass	103	Parke	149	Dearborn	195	Warrick
59	Miami	105	Putnam	151	Ohio	197	Spencer
61	Wabash	107	Hendricks	153	Ripley	199	Perry

Alphabetical List of Counties, With Key Number

67	Adams	147	Franklin	159	Lawrence	121	Rush
41	Allen	45	Fulton	87	Madison	171	Scott
143	Bartholomew	189	Gibson	109	Marion	123	Shelby
53	Benton	73	Grant	33	Marshall	197	Spencer
71	Blackford	137	Greene	161	Martin	31	Starke
95	Boone	93	Hamilton	59	Miami	17	Steuben
141	Brown	111	Hancock	139	Monroe	23	St. Joseph
77	Carroll	181	Harrison	97	Montgomery	135	Sullivan
57	Cass	107	Hendricks	127	Morgan	175	Switzerlar
177	Clark	113	Henry	51	Newton	79	Tippecano
131	Clay	75	Howard	37	Noble	85	Tipton
83	Clinton	63	Huntington	151	Ohio	117	Union
183	Crawford	157	Jackson	167	Orange	193	Vanderbu
163	Daviess	49	Jasper	129	Owen	101	Vermilion
149	Dearborn	69	Jay	103	Parke	133	Vigo
145	Decatur	173	Jefferson	199	Perry	61	Wabash
39	Dekalb	155	Jennings	187	Pike	81	Warren
89	Delaware	125	Johnson	27	Porter	195	Warrick
185	Dubois	165	Knox	191	Posey	169	Washingt
21	Elkhart	35	Kosciusko	47	Pulaski	115	Wayne
119	Fayette	19	Lagrange	105	Putnam	65	Wells
179	Floyd	29	Lake	91	Randolph	55	White
99	Fountain	25	Laporte	153	Ripley	43	Whitley

Explanation

White Face Figures on the margin of the sectional county maps indicate the pa number of the adjoining county.

Automobile Routes are indicated by red lines, the heavy lines indicating the tru or main highways, while improved roads are indicated by lighter red lines. Bla parallel lines indicate ordinary roads.

Red Letters along county boundaries show connecting point of roads, which v enable the traveler, at a glance, to connect with the same road in the adjoin county. For example, if the traveler leaves Hamilton county, Page 93, on ro marked "X," he will enter the adjoining county, Madison, Page 87, on ro marked with the same letter.

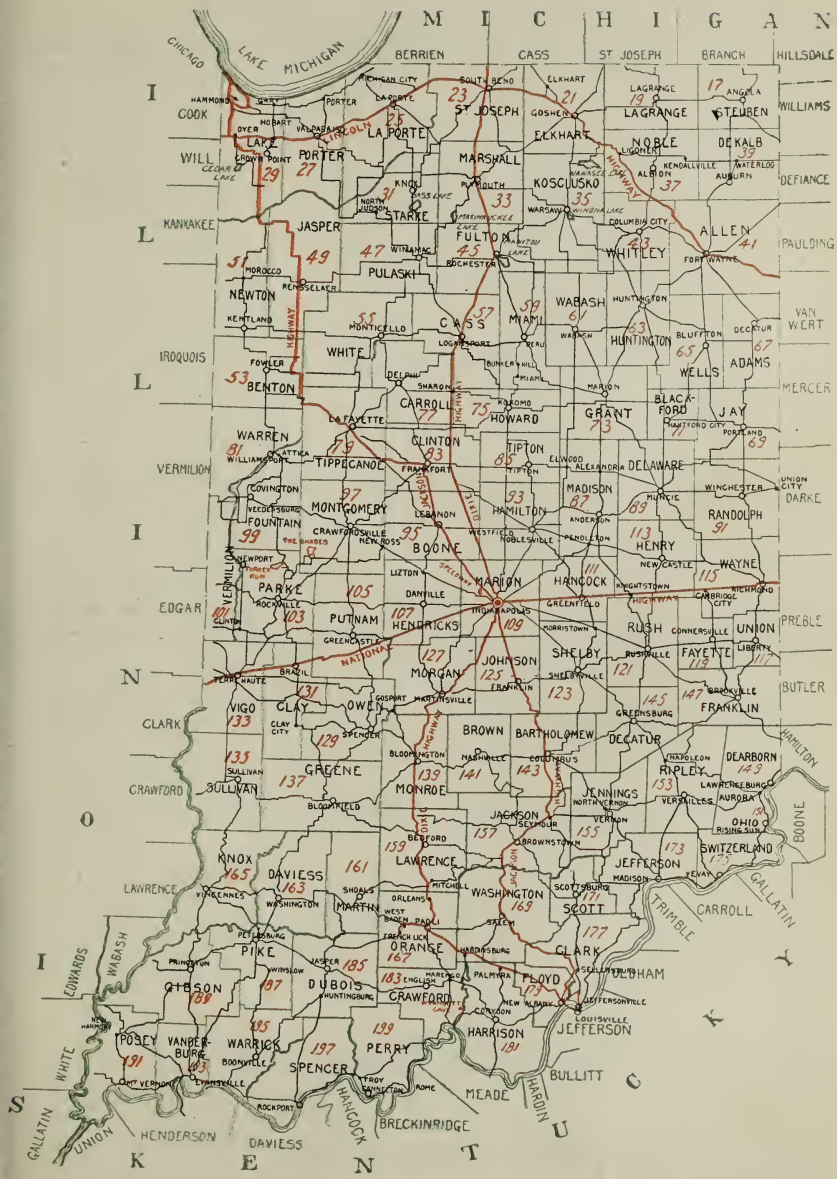

MAP OF INDIANA

Showing Key Numbers of Counties, and Main Connecting Roads

YOU CAN RELY ON

W. K. STEWART CO.

Indianapolis

For Every Office Need

A STATE-WIDE SERVICE FOR BUSINESS MEN

Office Stationery
Letter Heads
Ledgers, etc.
Loose Leaf Systems

Desks and Chairs
Files
Filing Systems
Bank Partitions

Agents for the Shaw-Walker Files

44 East Washington St. Indianapolis, Indiana

We Handle

ADVERTISING NOVELTIES

AND

MAPS OF EVERY DESCRIPTION

High Quality and Efficient Service

Single Maps of Any County

B. F. BOWEN & CO., Inc.

711-16 Occidental Building Indianapolis, Indiana

STEUBEN COUNTY

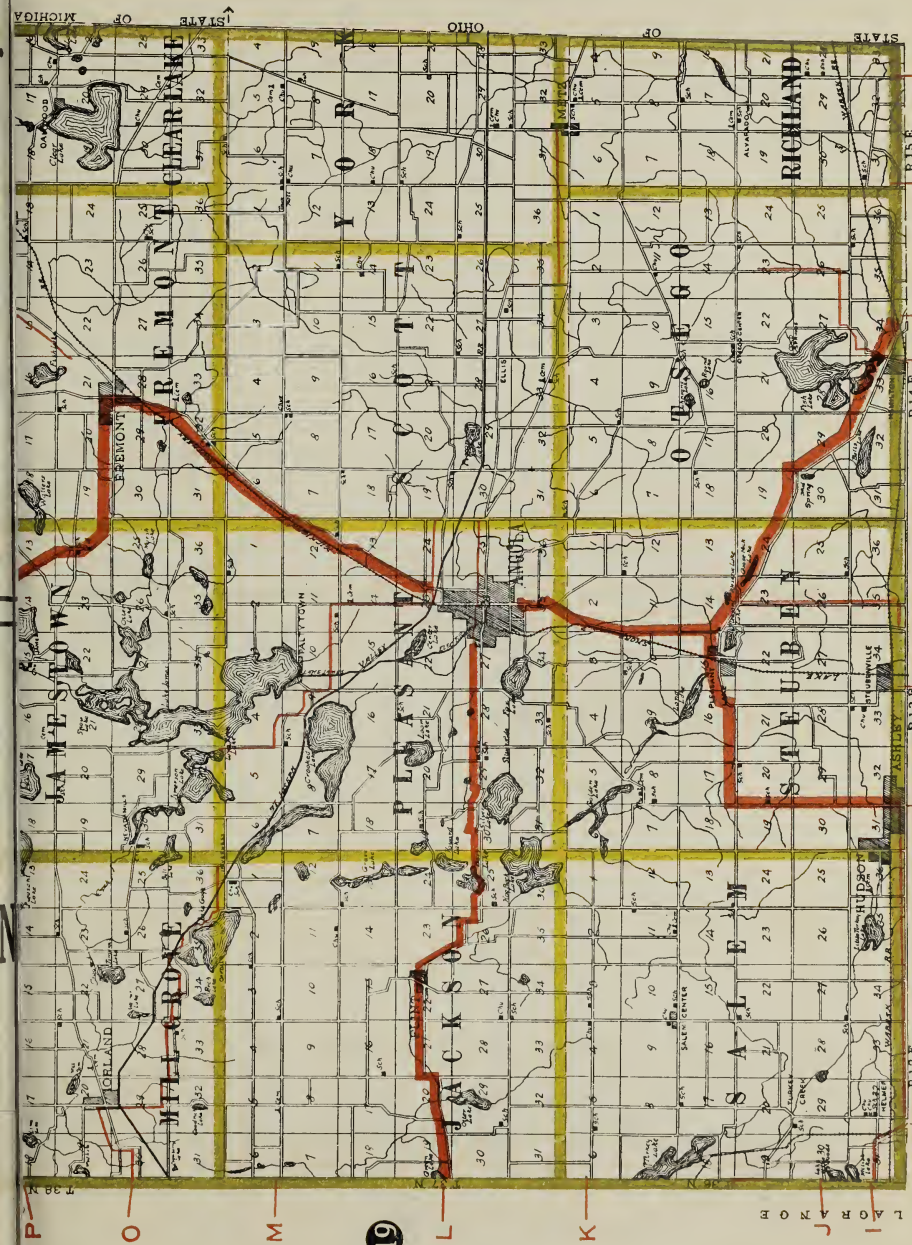

LAGRANGE COUNTY

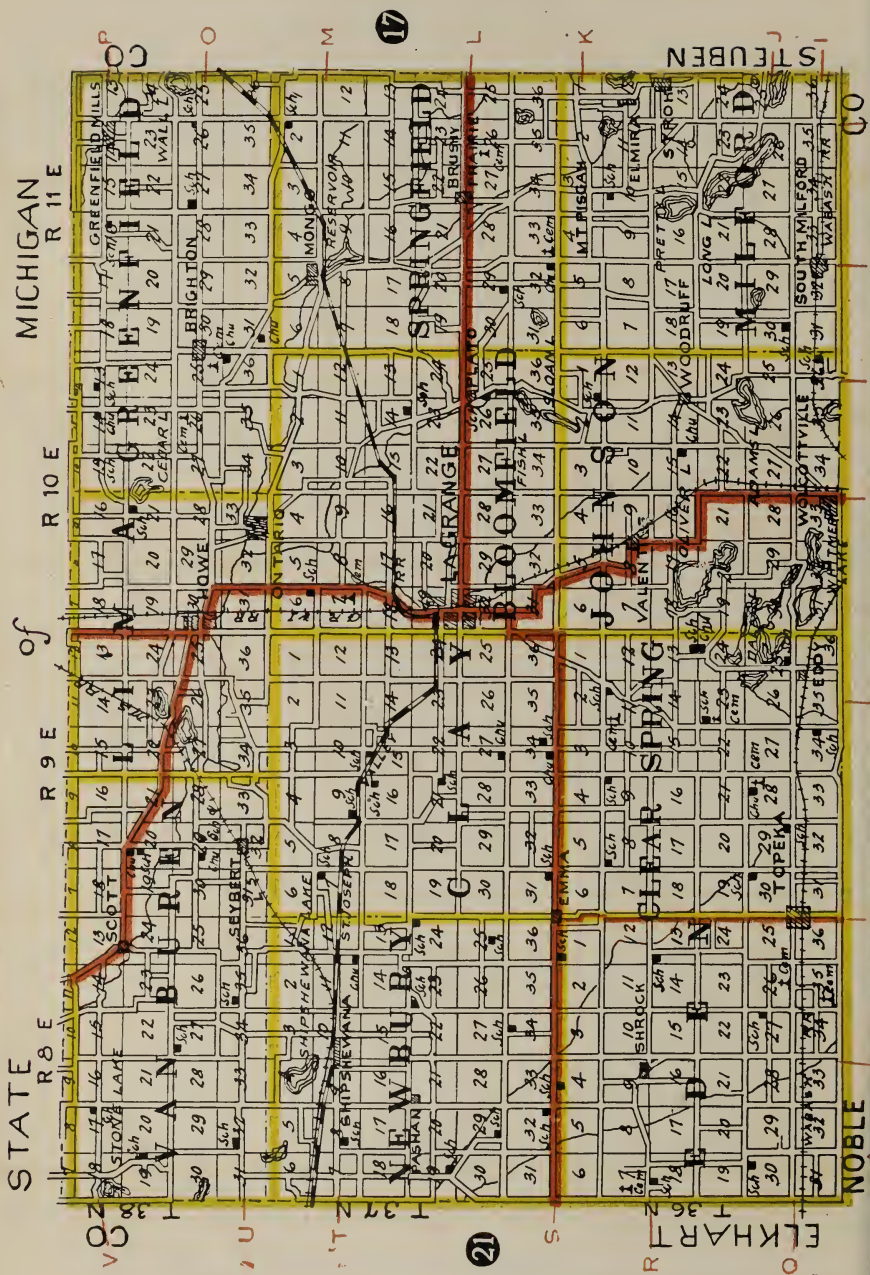

ELKHART COUNTY

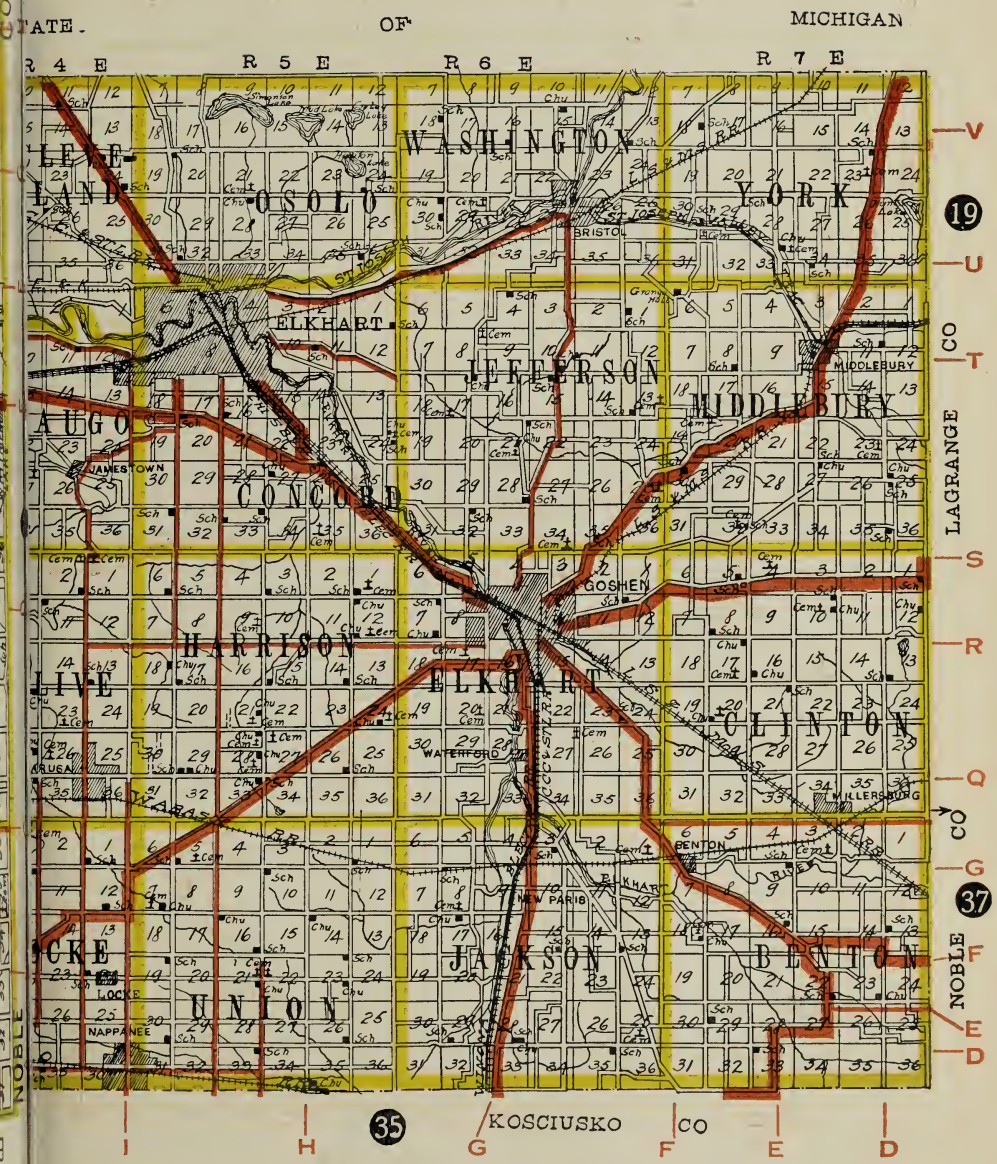

ST. JOSEPH COUNTY

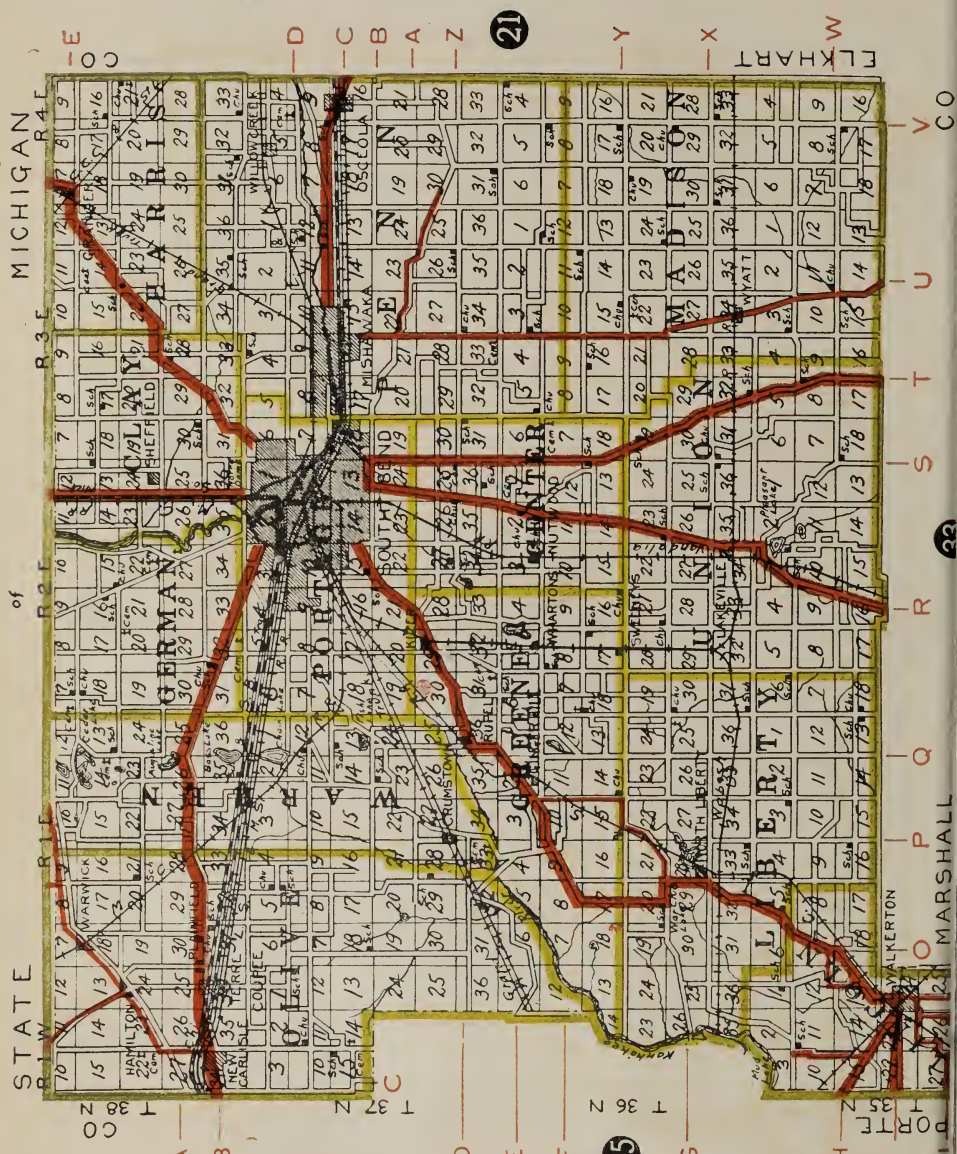

SOUTH BEND

Hastings Realty Co., Real Estate, Loans and Insurance, Hastings Bldg.

Farmers Trust Co.

LAPORTE COUNTY

STATE OF MICHIGAN

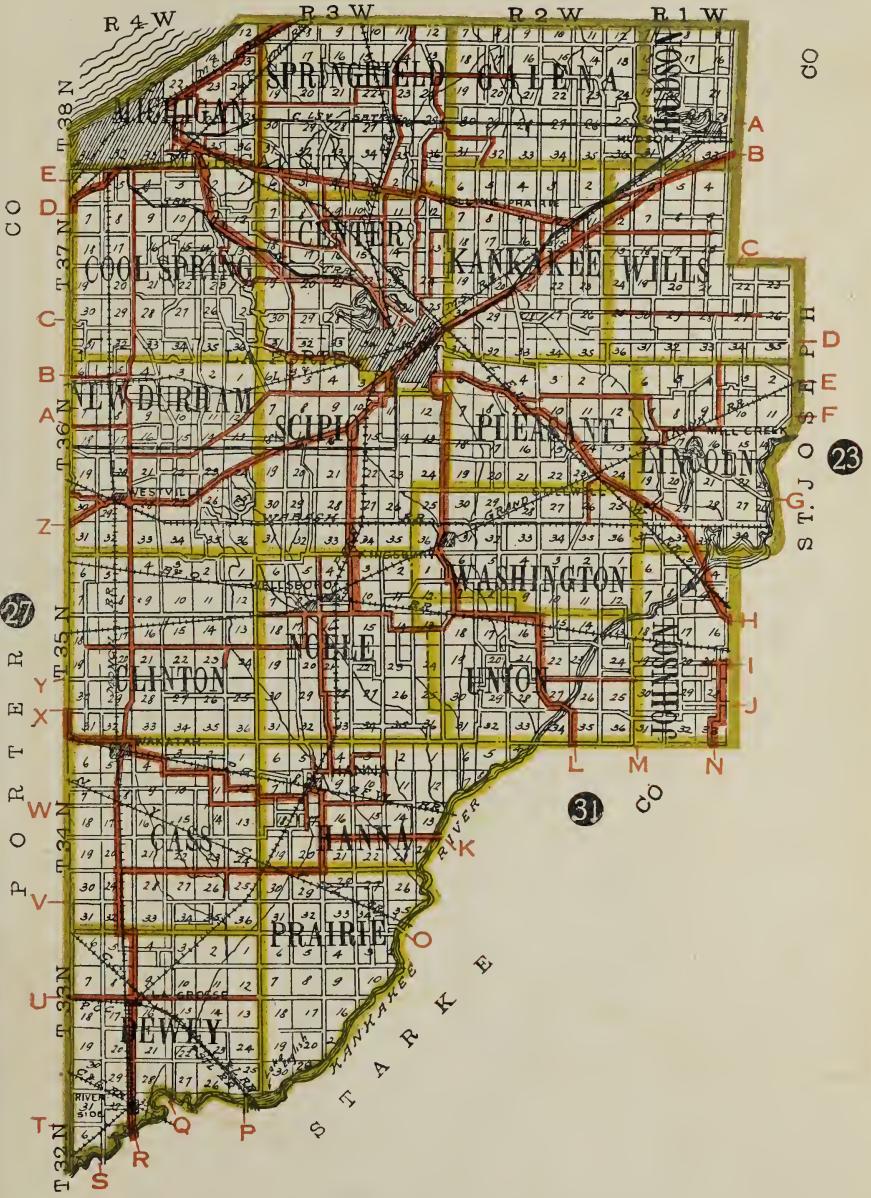

PORTER COUNTY

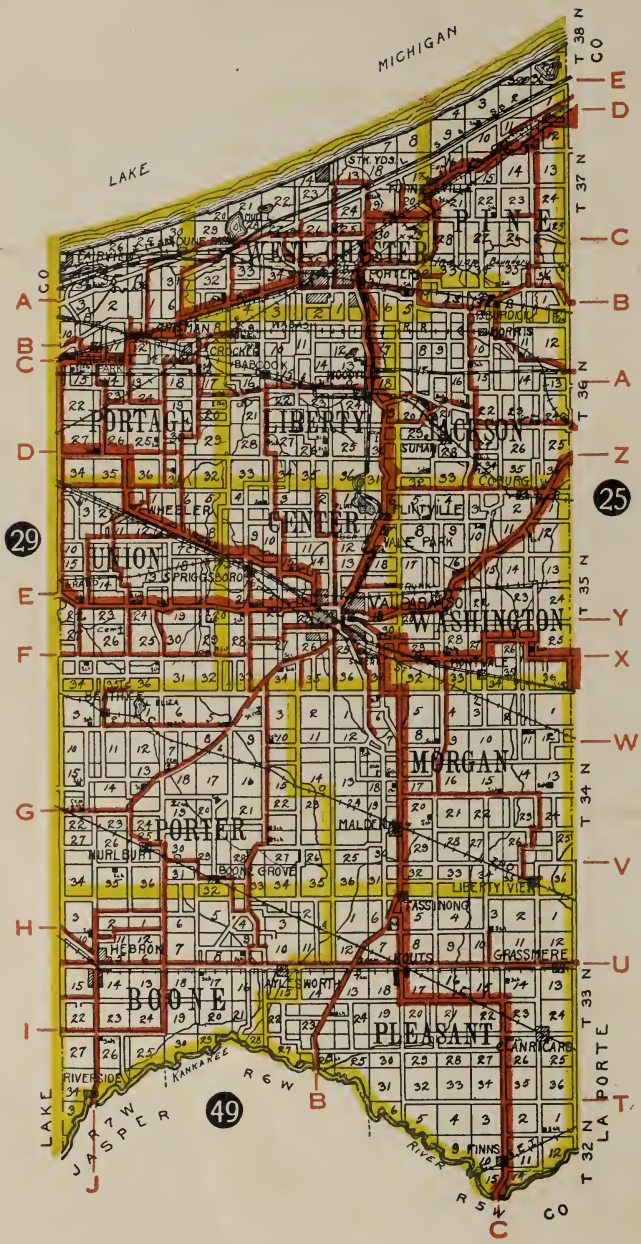

VALPARAISO

P. B. Clifford, Real Estate and Insurance, Notary Public.

LAKE COUNTY

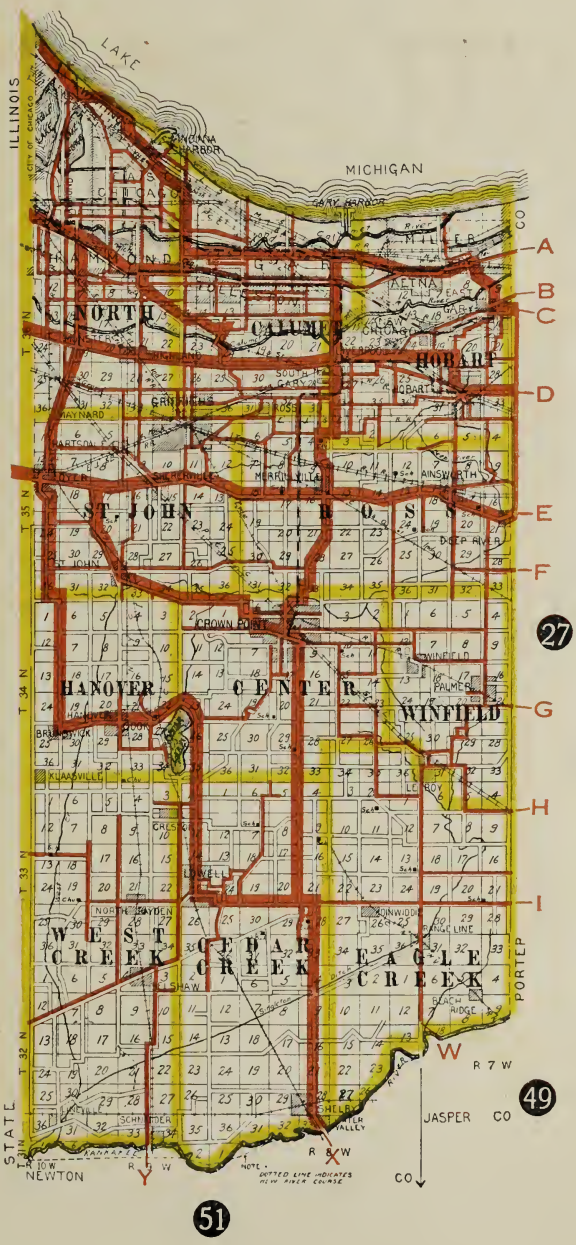
LAKE
MICHIGAN
ILLINOIS
NORTH
CALUMET
HOBART
ST. JOHN
ROSS
HANOVER
CENTER
WINFIELD
WEST
CREEK
CEDAR
CREEK
EAGLE
CREEK
PORTER
STATE
JASPER CO
NEWTON
CROWN POINT
A
B
C
D
E
F
G
H
I
W
Y
X
27
49
51

STARKE COUNTY

MARSHALL COUNTY

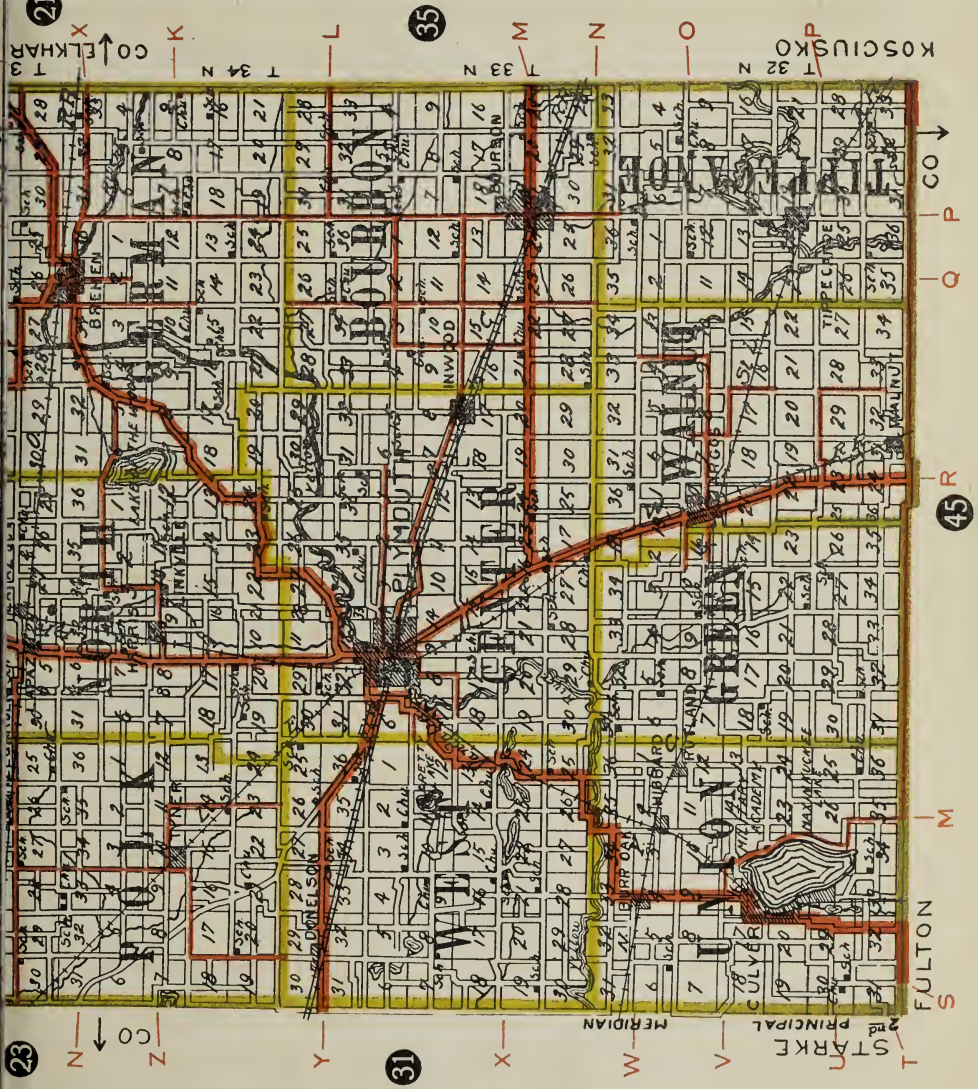

CULVER

The Lake Shore Garage, on Lake Maxinkuckee, Charles R. Plotner, Prop.

KOSCIUSKO COUNTY

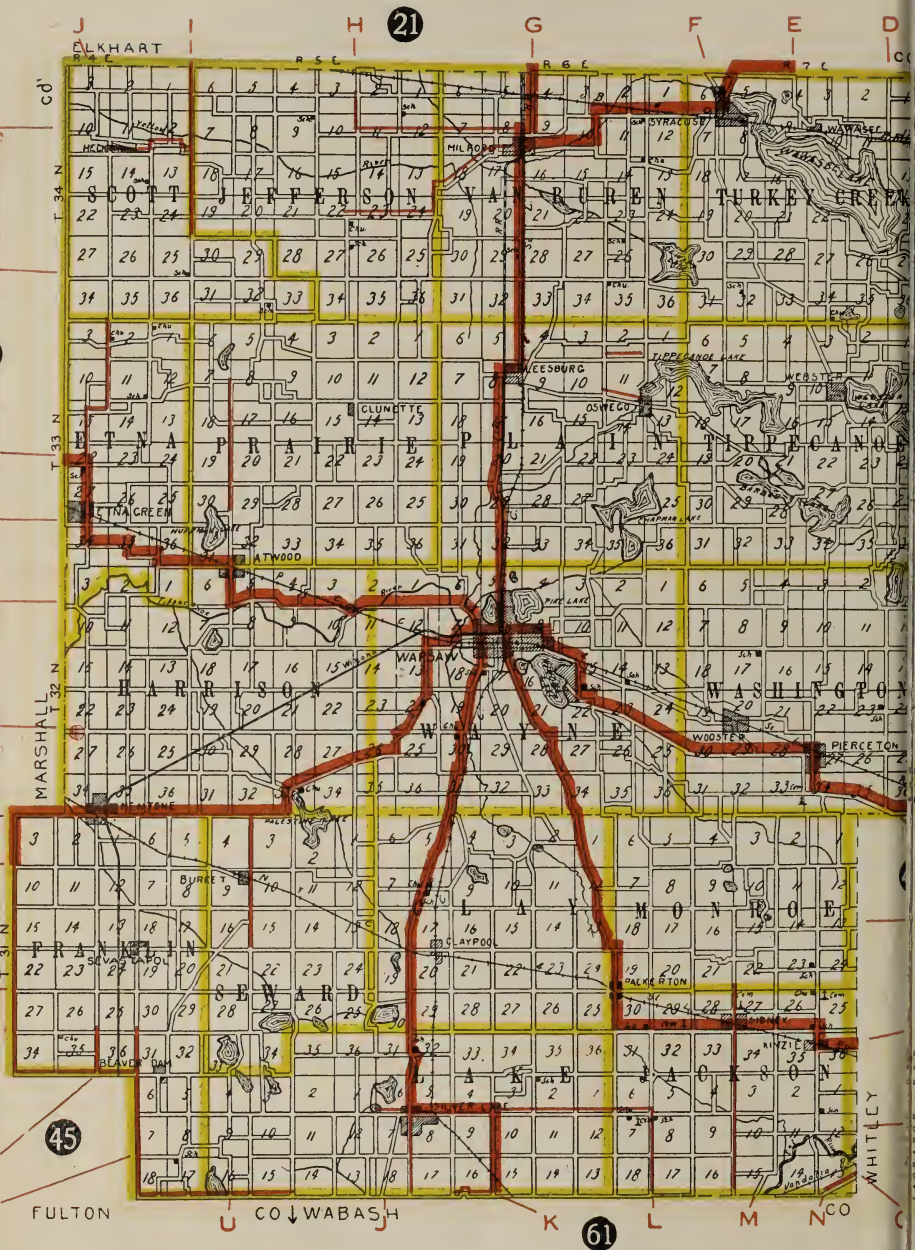

1463616

NOBLE COUNTY

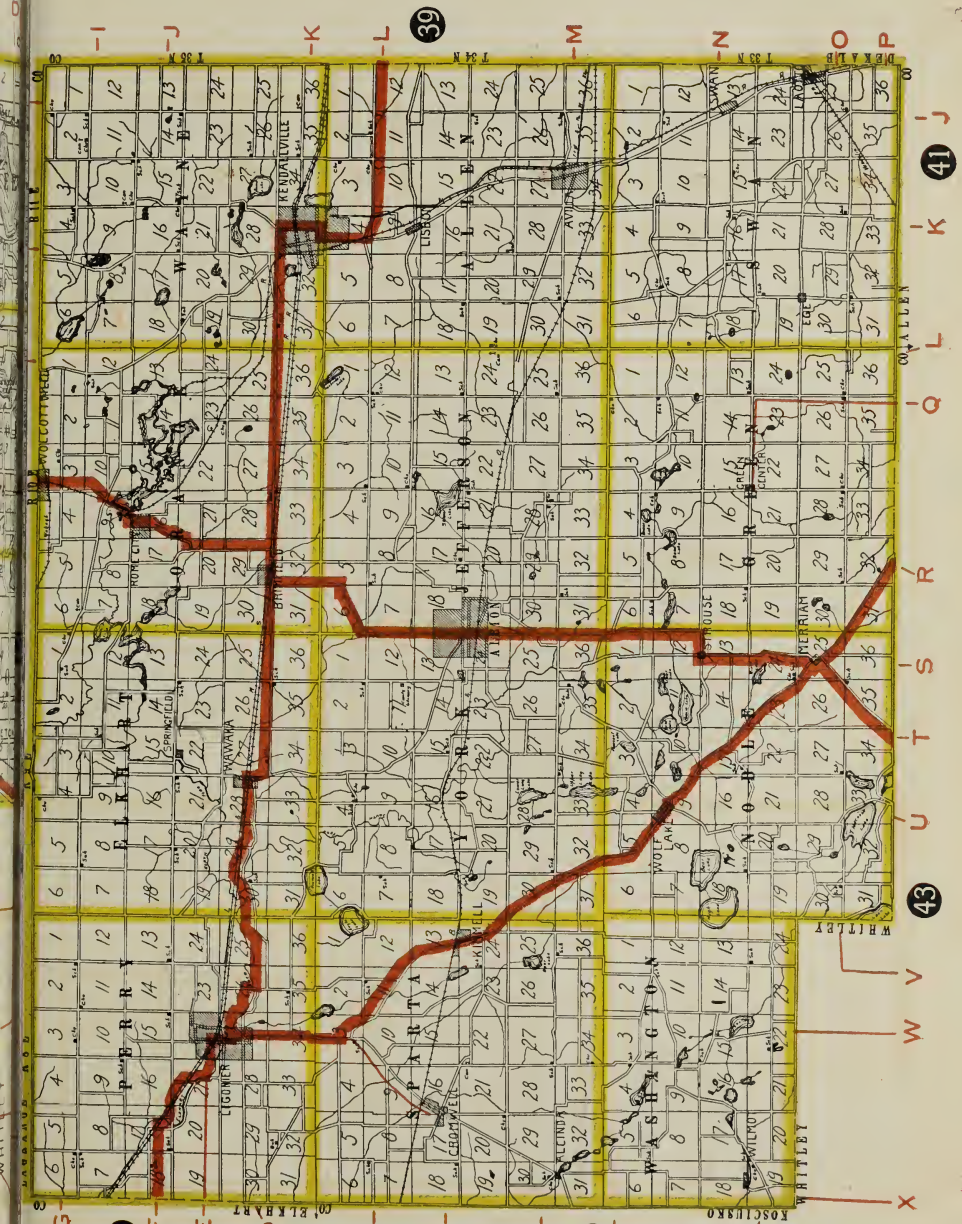

DEKALB COUNTY

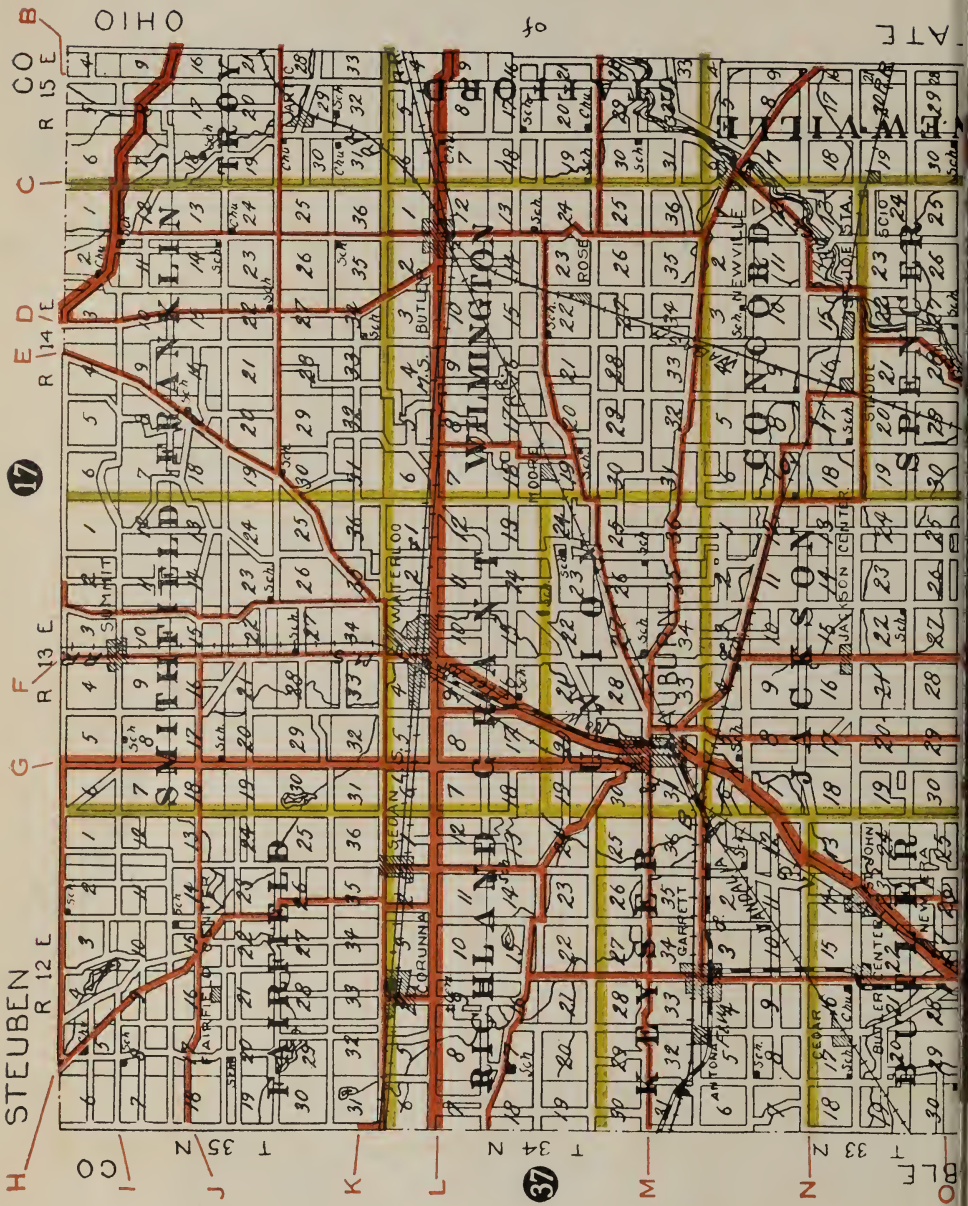

BUTLER

George W. Geddes, Druggist.

ALLEN COUNTY

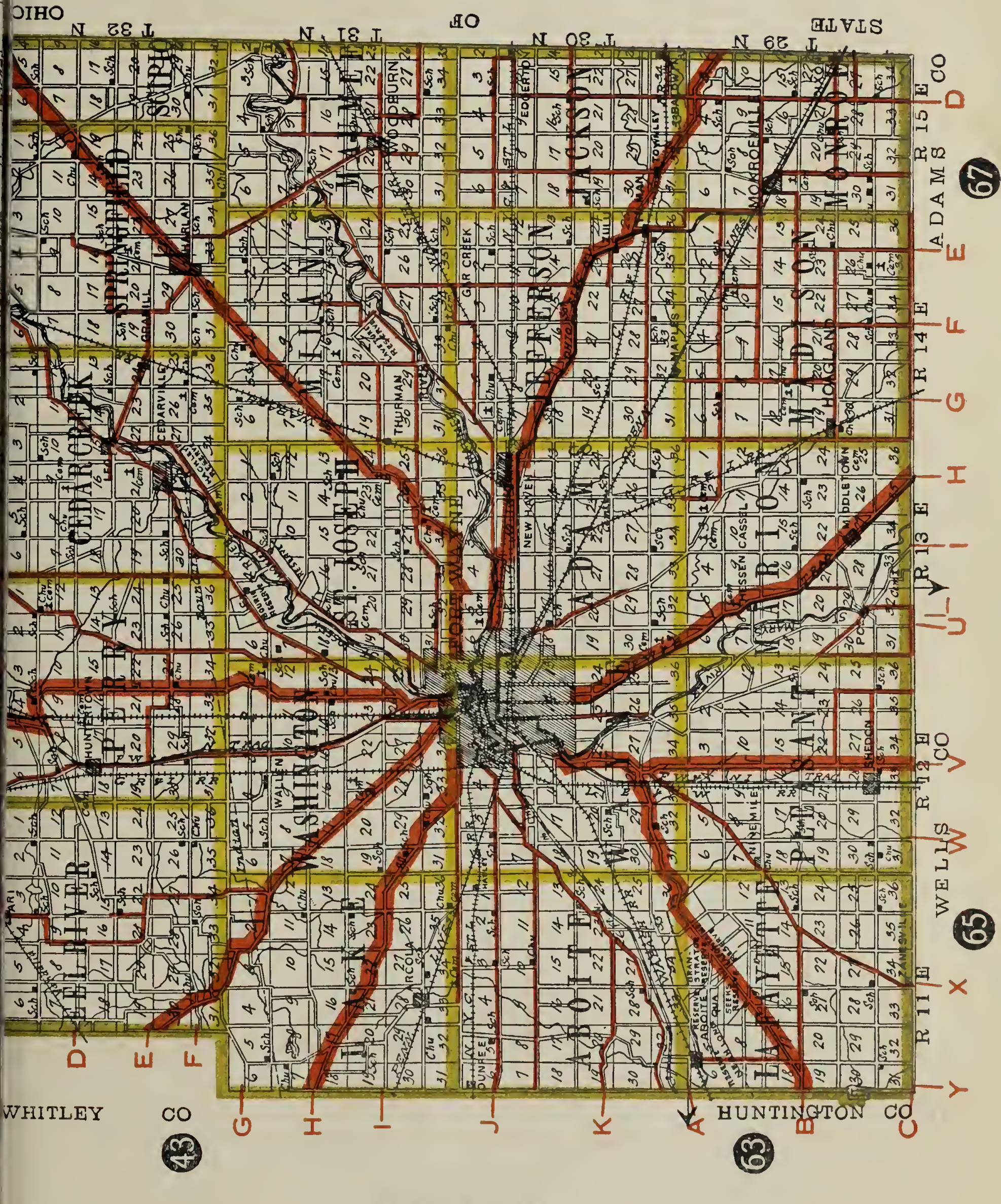

FORT WAYNE
Lehman Book and Stationery Co., 128 E. Berry St.

WHITLEY COUNTY

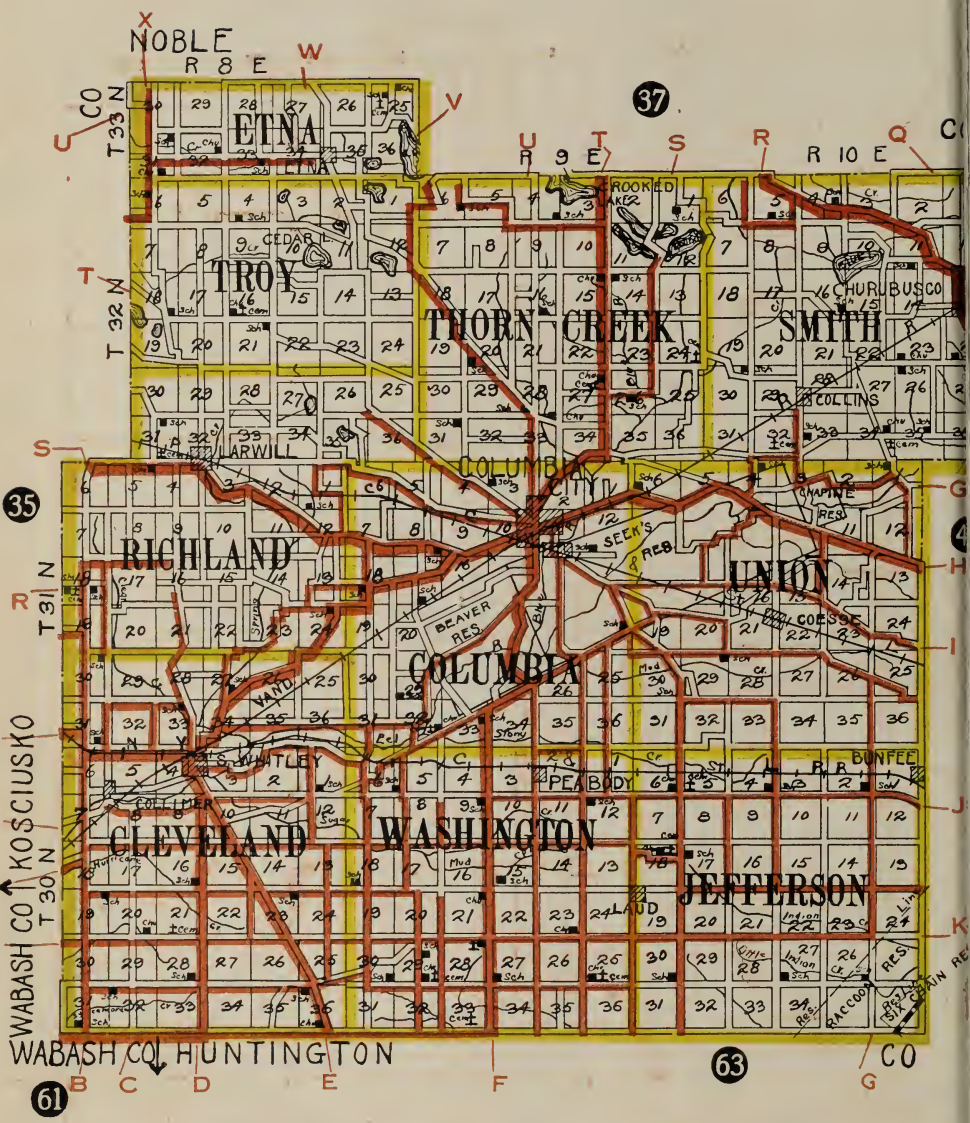

FULTON COUNTY

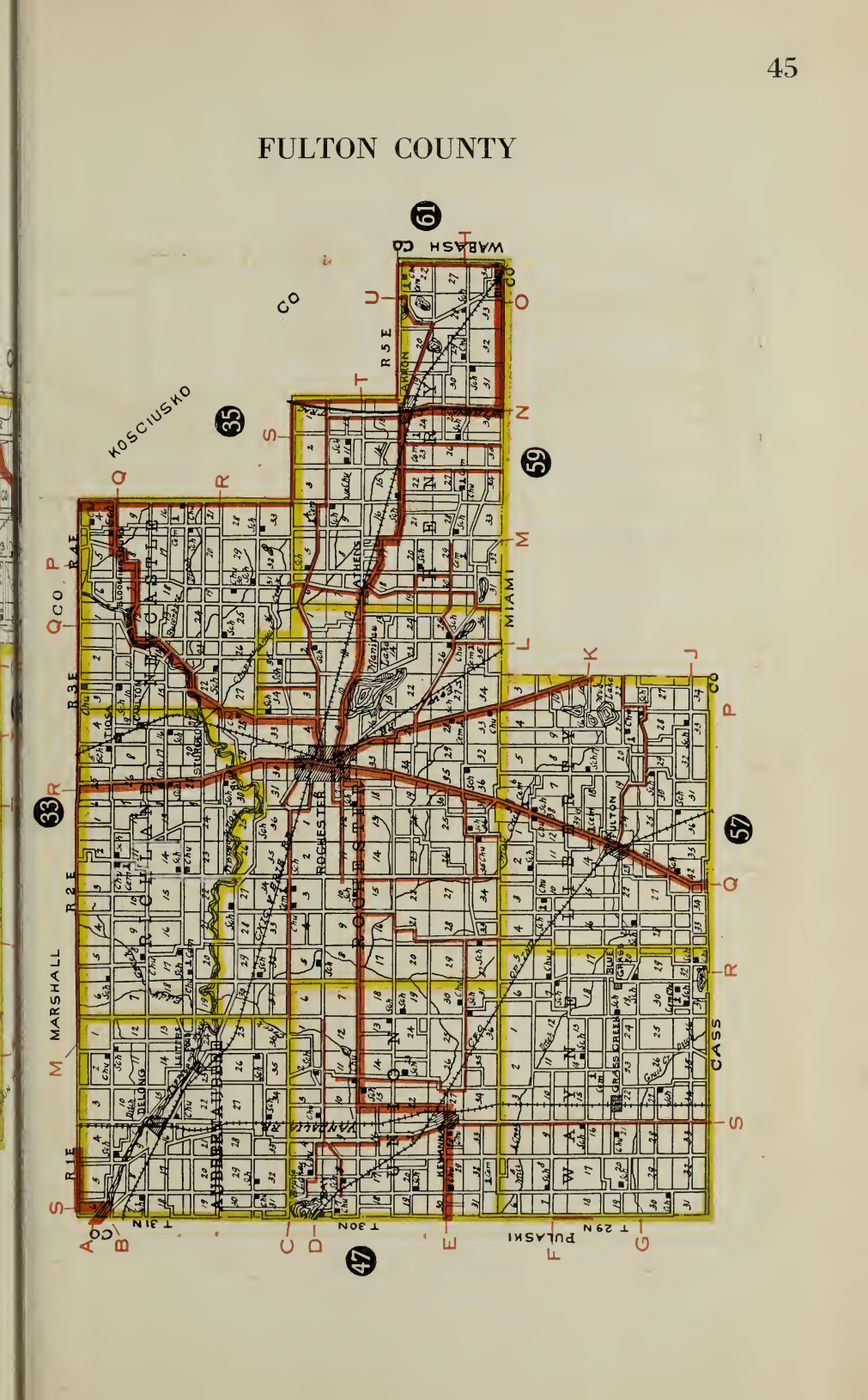

PULASKI COUNTY

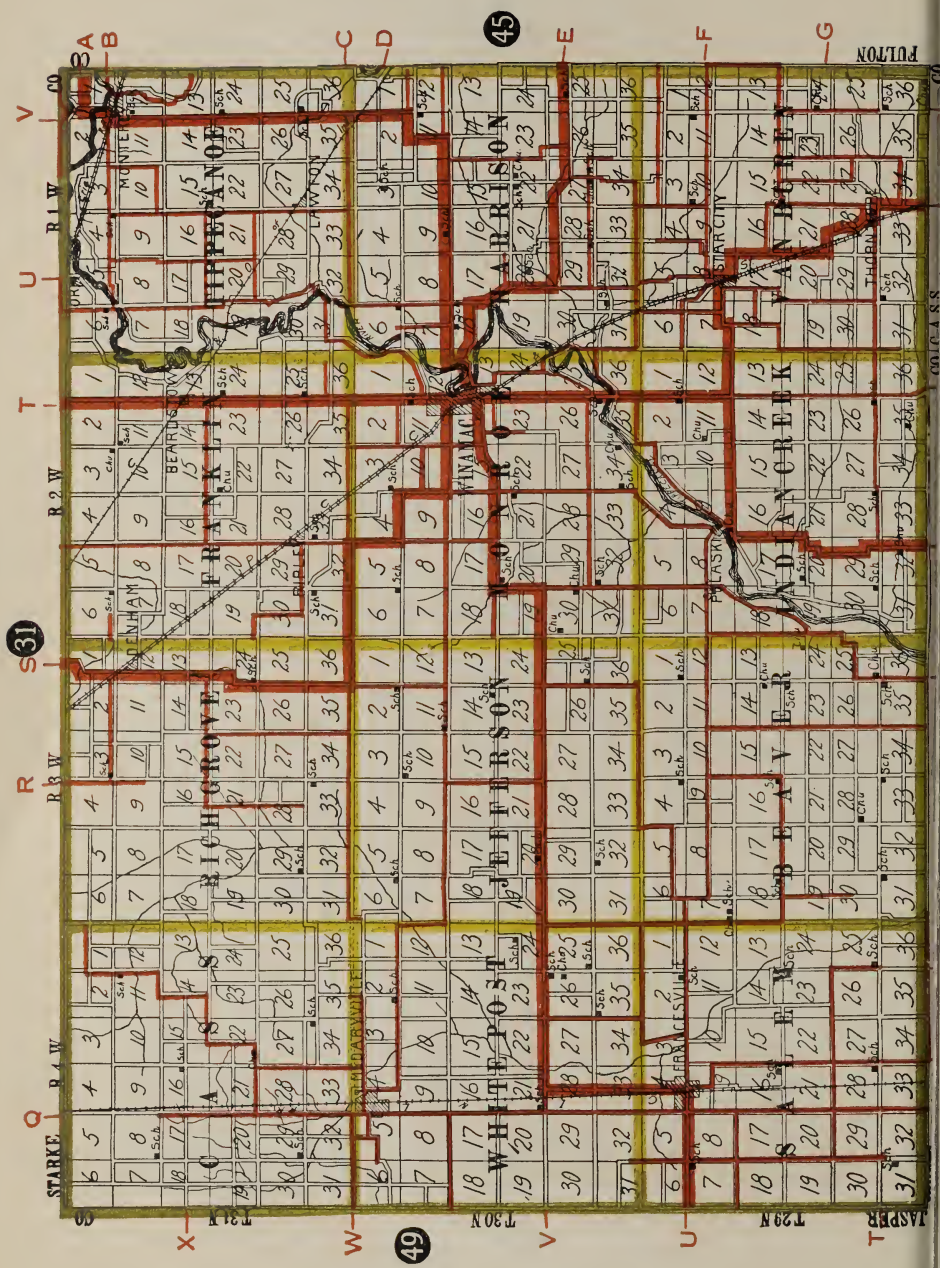

JASPER COUNTY

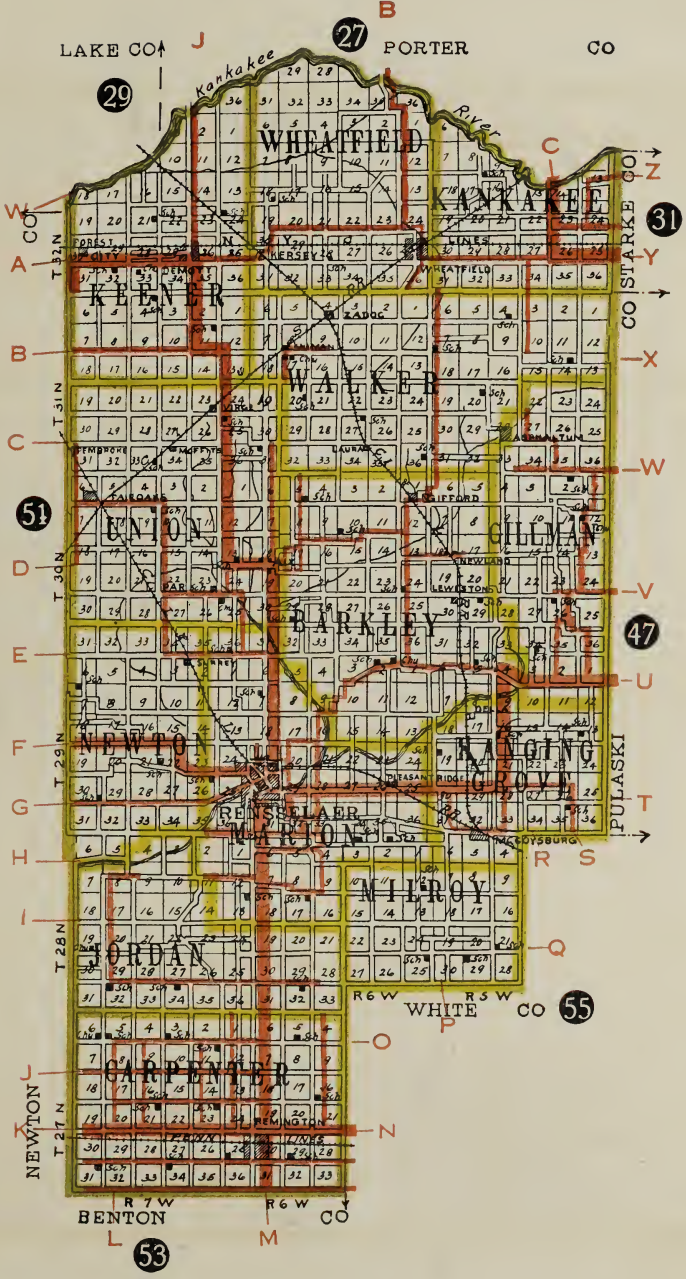

NEWTON COUNTY

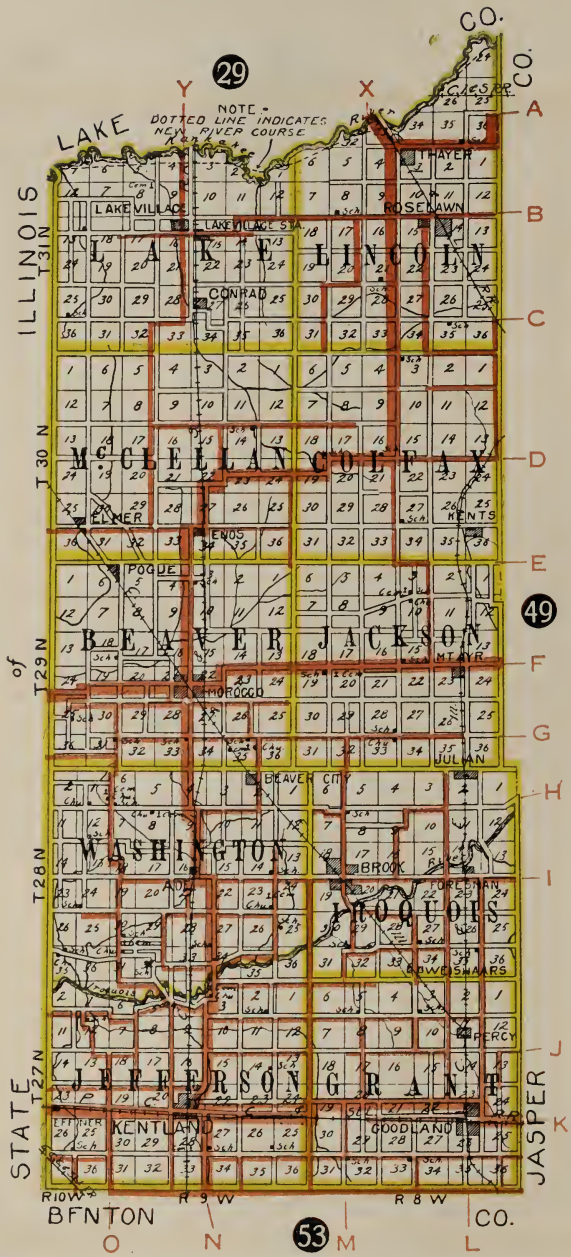

BENTON COUNTY

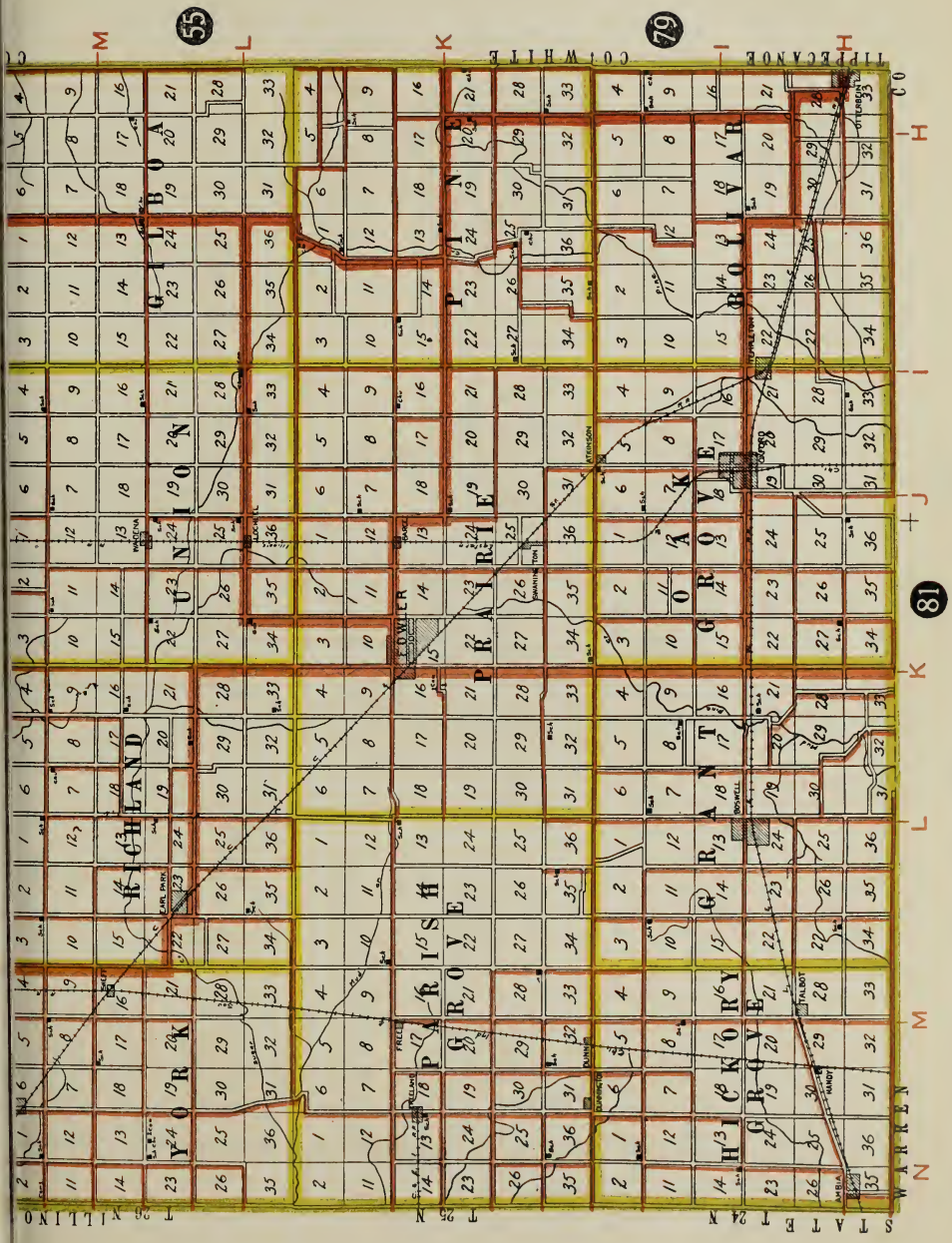

WHITE COUNTY

CASS COUNTY

47
45
59
77
75
J
H
S
R
Q
P
I
G
F
A
B
C
D
E
K
L
M
CO. FULTON
R 1 E
R 2 E
R 3 E
BOONE
HARRISON
BETHLEHEM
ADAMS
JEFFERSON
NOBLE
CLAY
MIAMI
EEL
LOGANSPORT
LINTON
WASHINGTON
TIPTON
DEER CREEK
JACKSON
CARROLL
HOWARD
T 25 N
T 26 N

MIAMI COUNTY

WABASH COUNTY

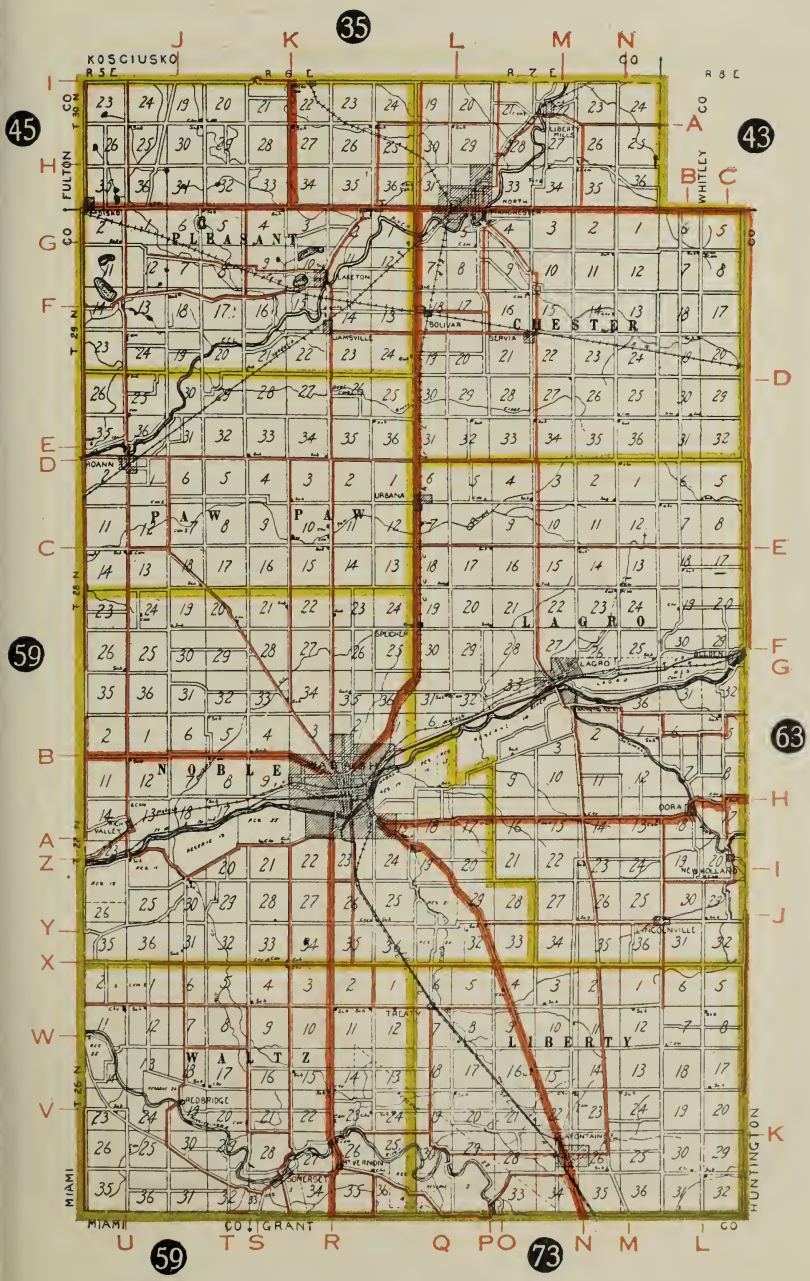

HUNTINGTON COUNTY

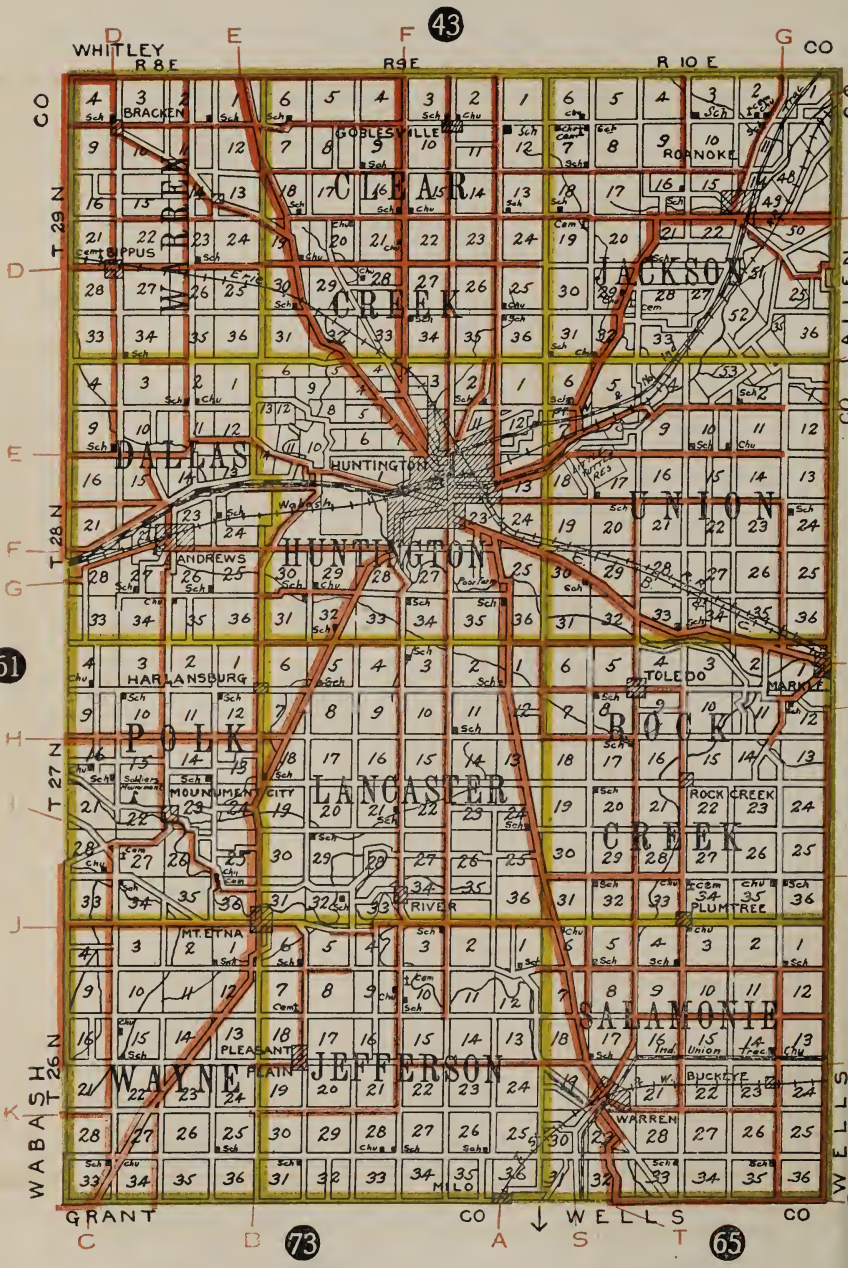

WELLS COUNTY

ADAMS COUNTY

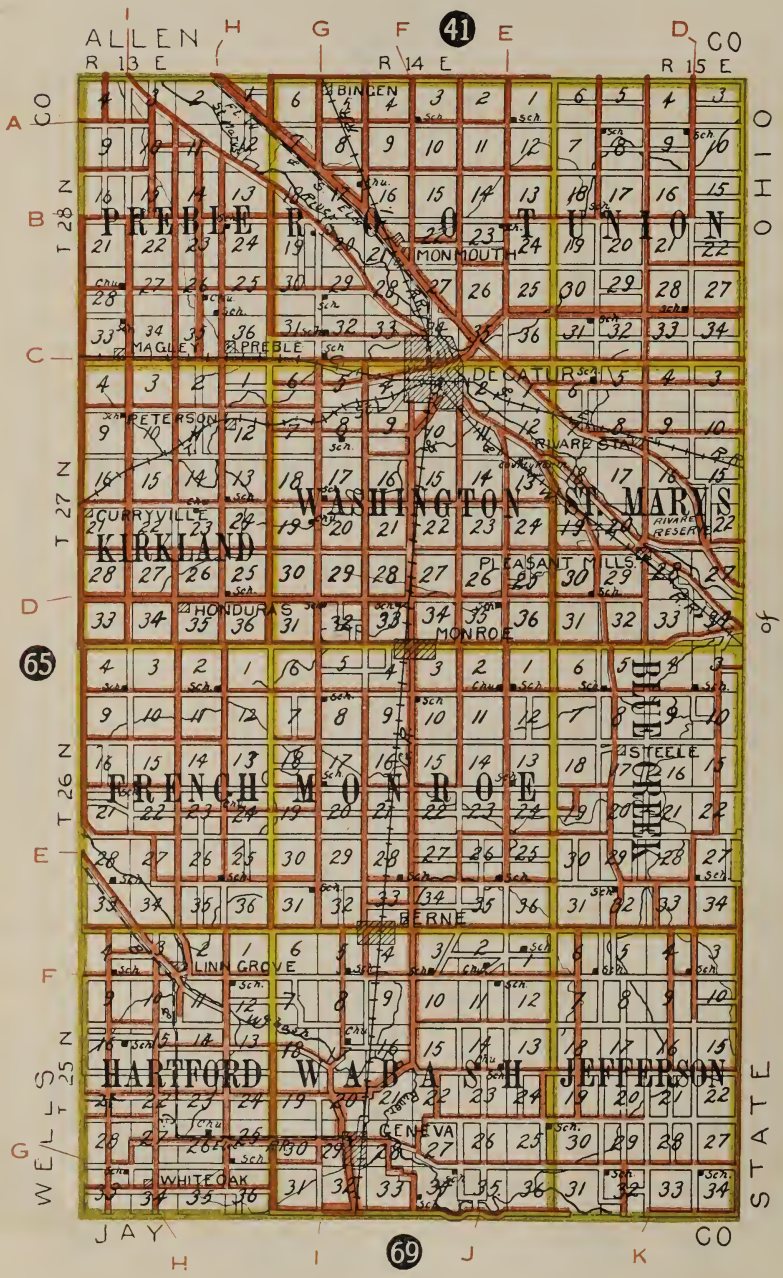

JAY COUNTY

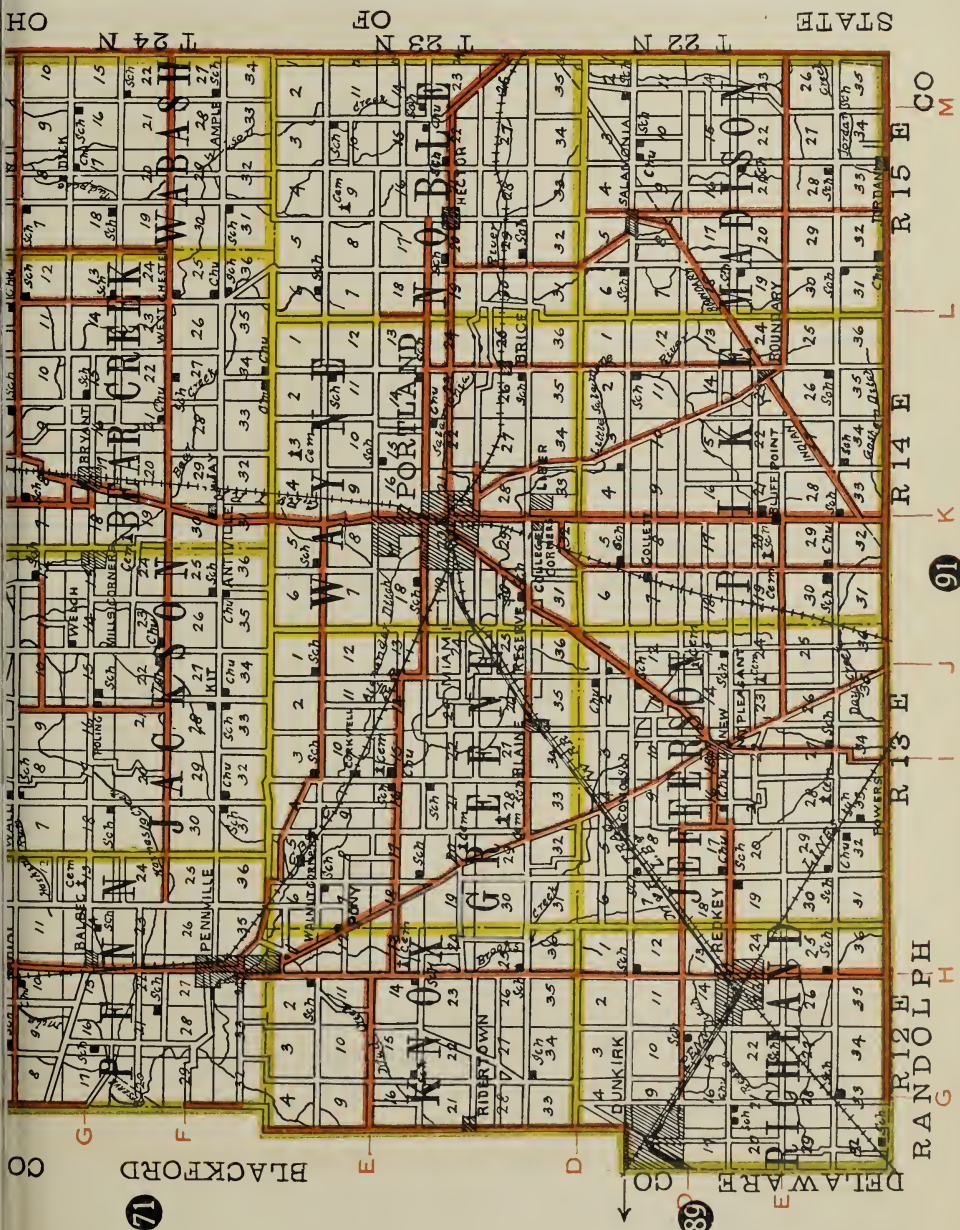
STATE OF OHIO
T 22 N
T 23 N
T 24 N
R 12 E
R 13 E
R 14 E
R 15 E
RANDOLPH CO
DELAWARE CO
BLACKFORD CO
WABASH
BEAR CREEK
JACKSON
WAYNE
PORTLAND
NOBLE
GREENE
JEFFERSON
DILLIGAN
RICHLAND
PENNVILLE
BRYANT
WEST CHESTER
ANTIOCH
KIT
POLING
WELLINGTON
PONY
RIDER TOWN
DUNKIRK
BRICE
HECTOR
SALAMONIA
BOUNDARY
BLUE POINT
COLLETT
CONKWELL
BLAINE
REKEKY
NEW
HOWERS
JORDAN
91
68
71

BLACKFORD COUNTY

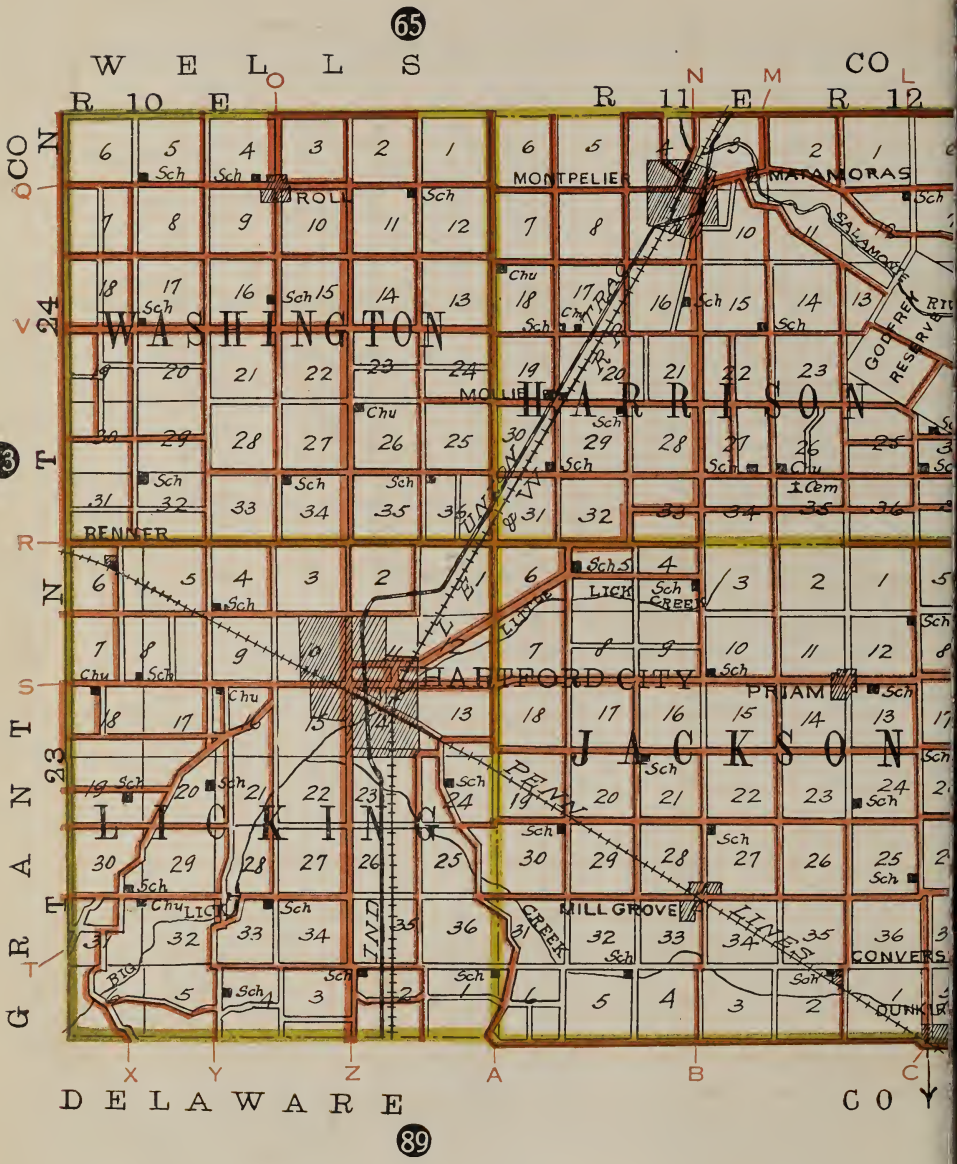

GRANT COUNTY

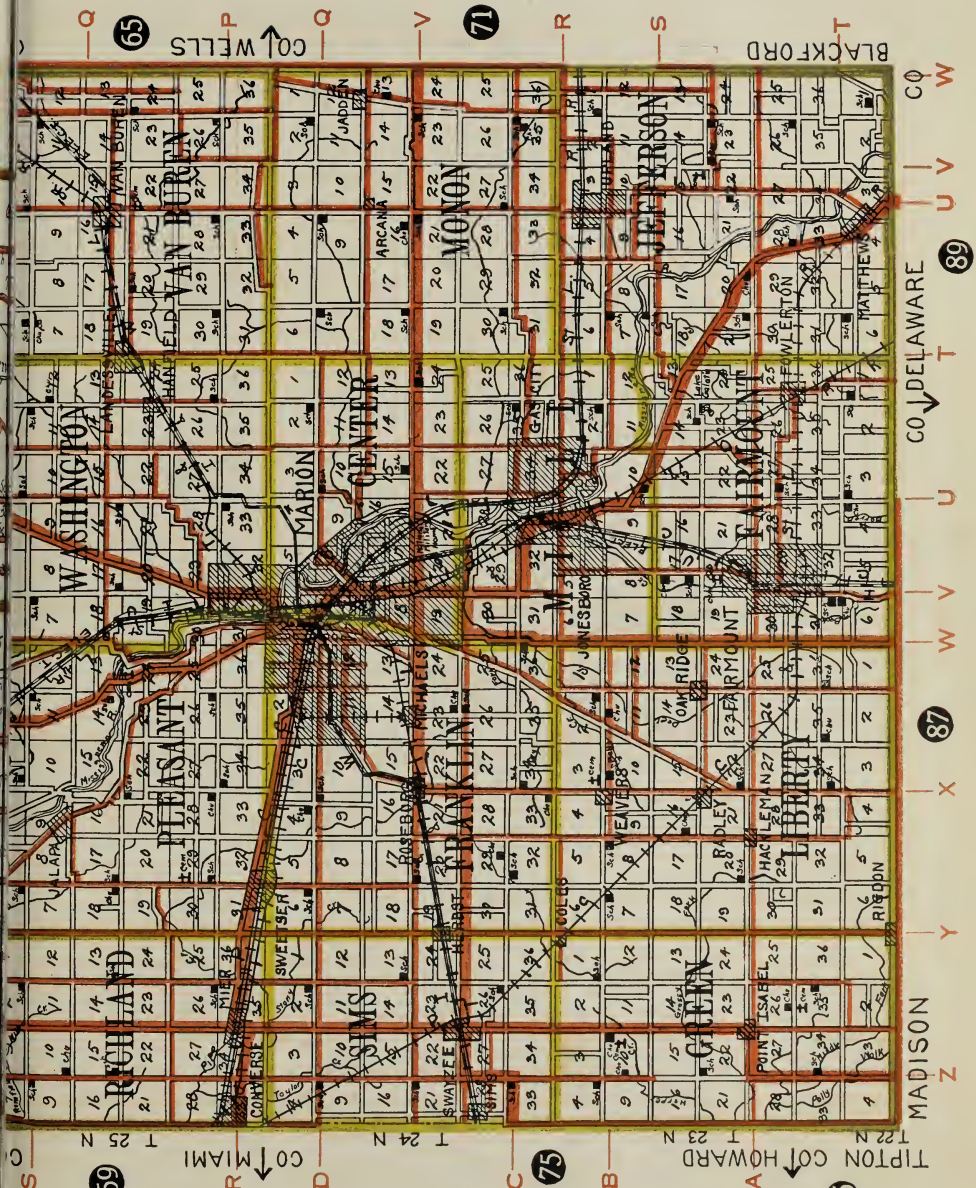

HOWARD COUNTY

CARROLL COUNTY

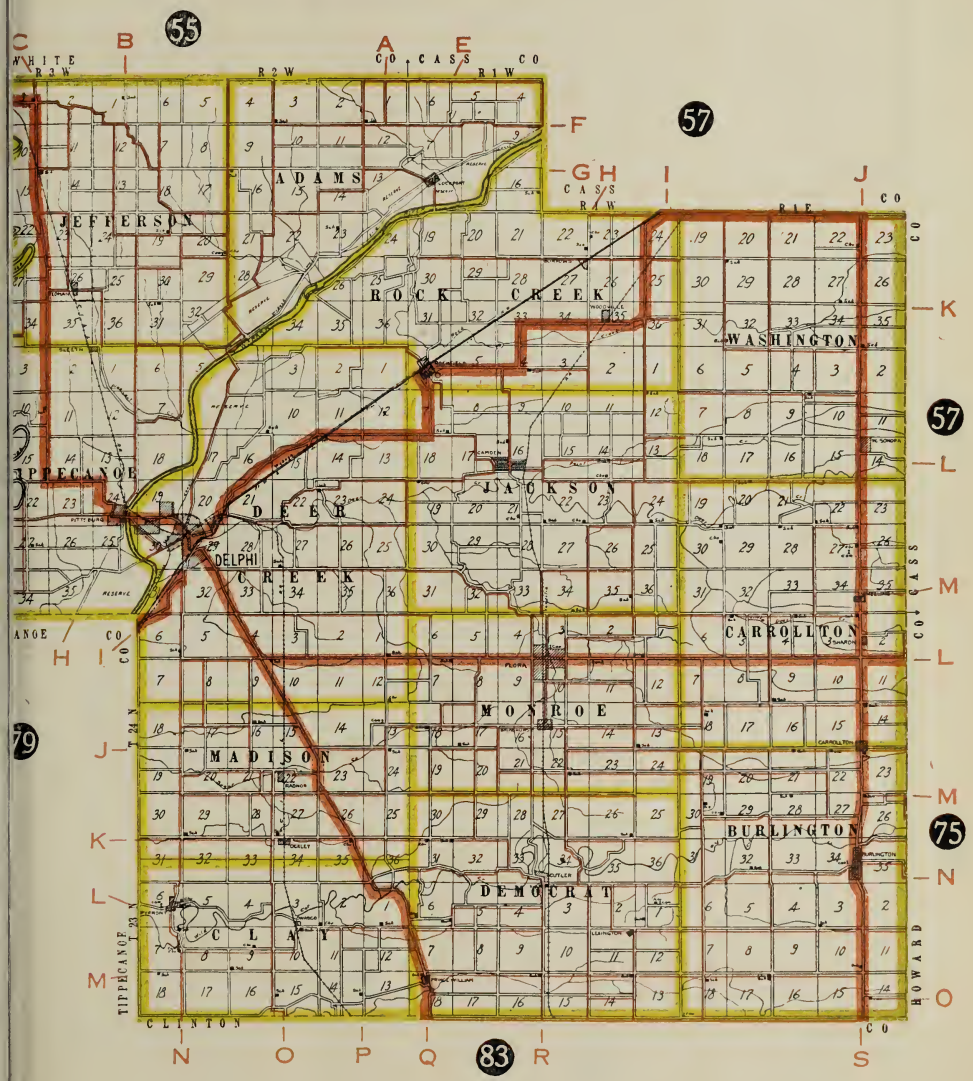

TIPPECANOE COUNTY

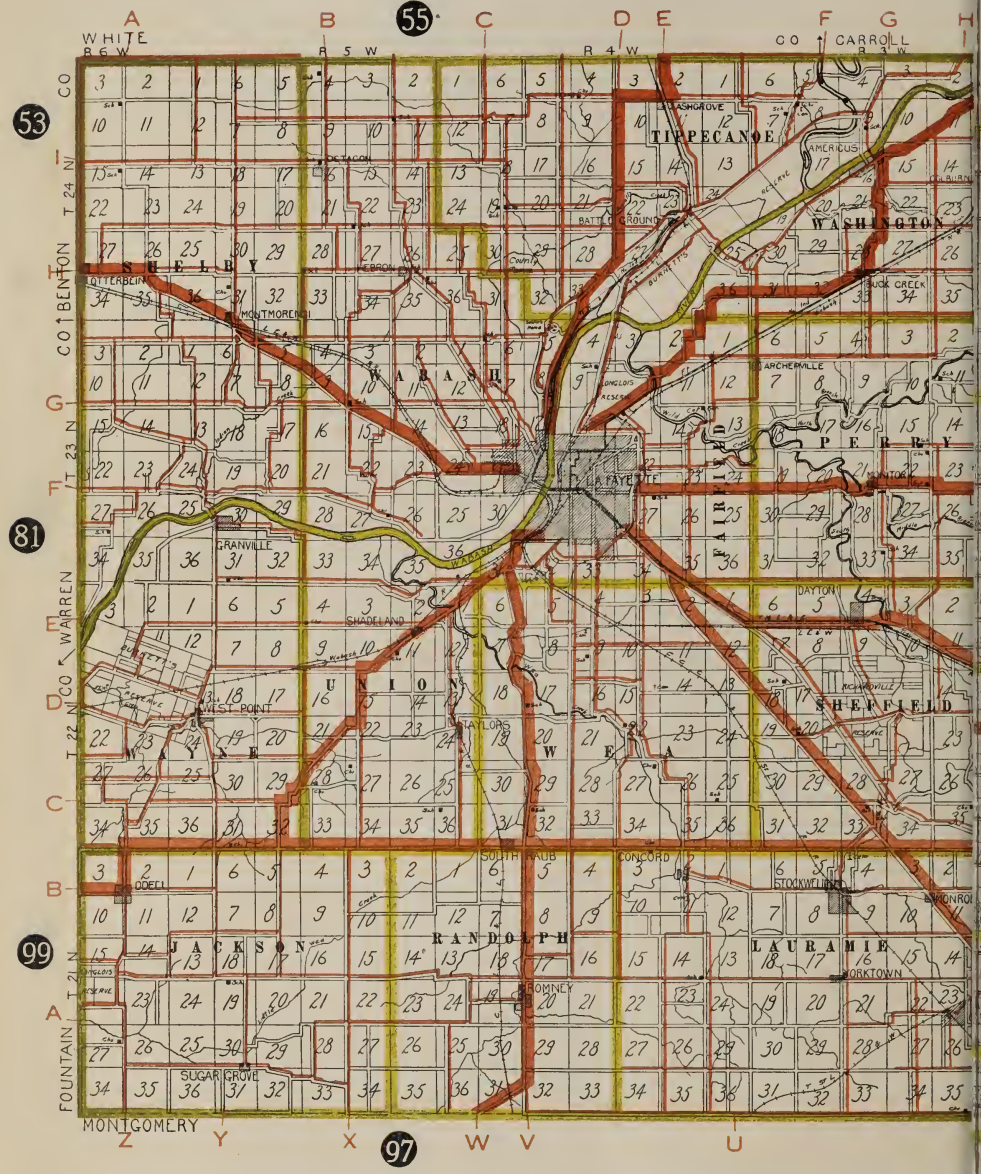

LAFAYETTE

Tippecanoe Loan and Trust Co., Capital $50,000, Surplus and Profits, $45,000, Resources $700,000.

S. E. Harris, Real Estate.

WARREN COUNTY

CLINTON COUNTY

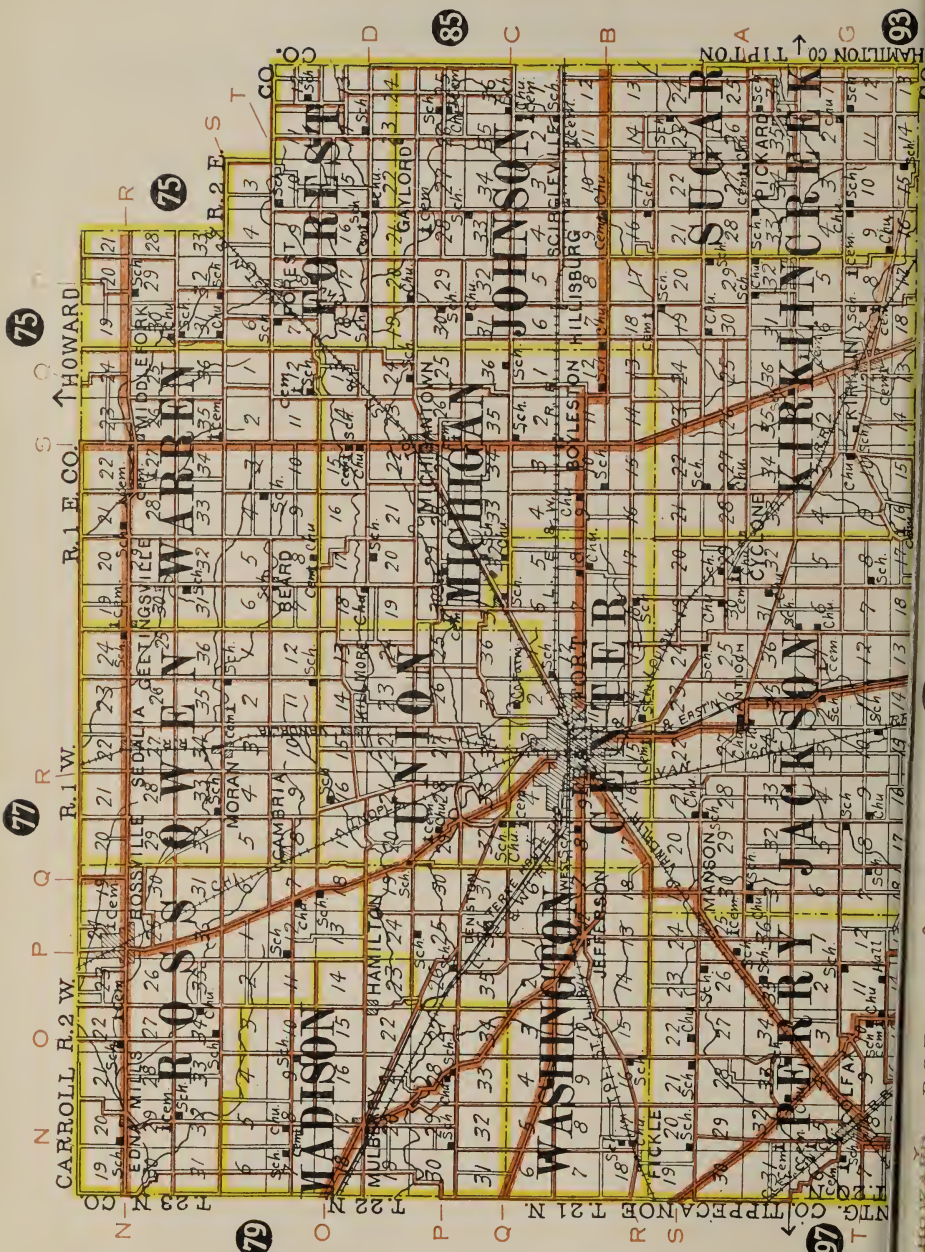

FRANKFORT
Nat P. Claybaugh, Real Estate.

TIPTON COUNTY

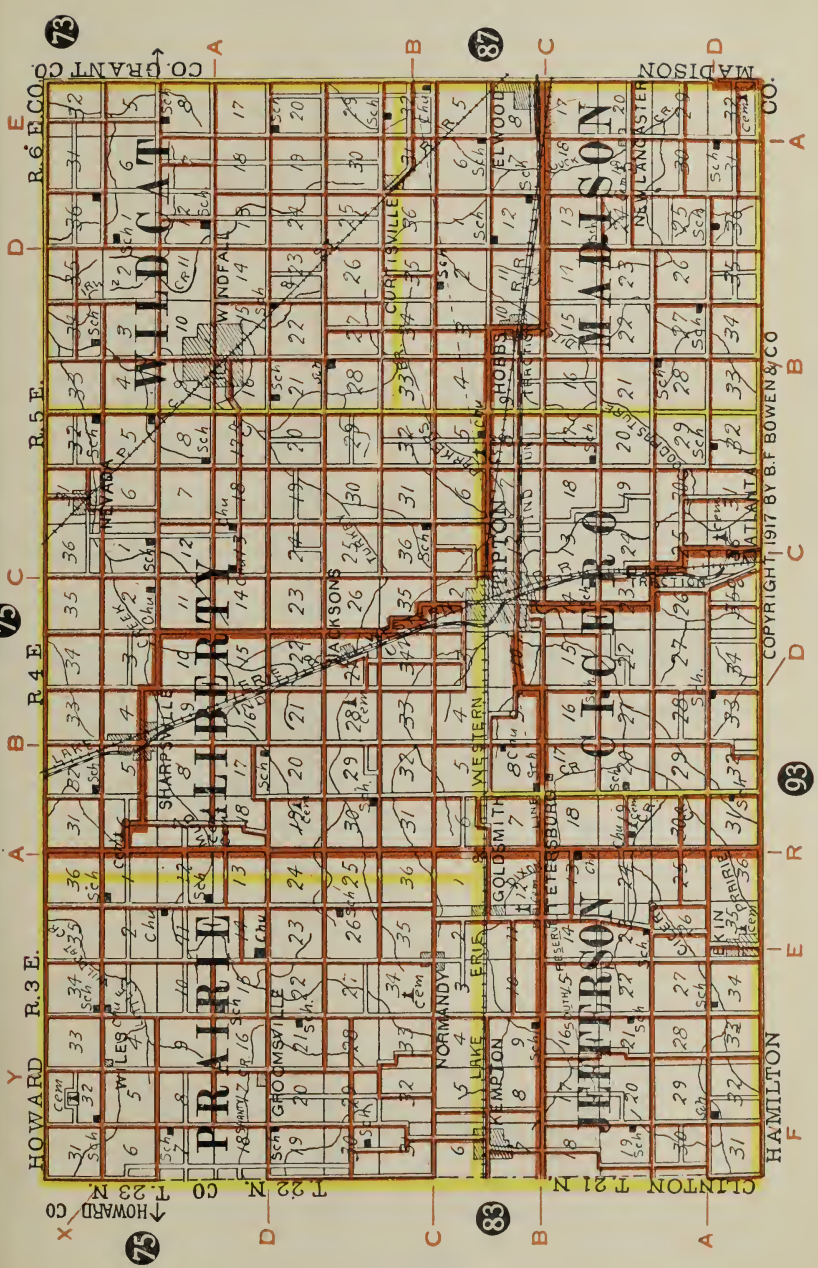

MADISON COUNTY

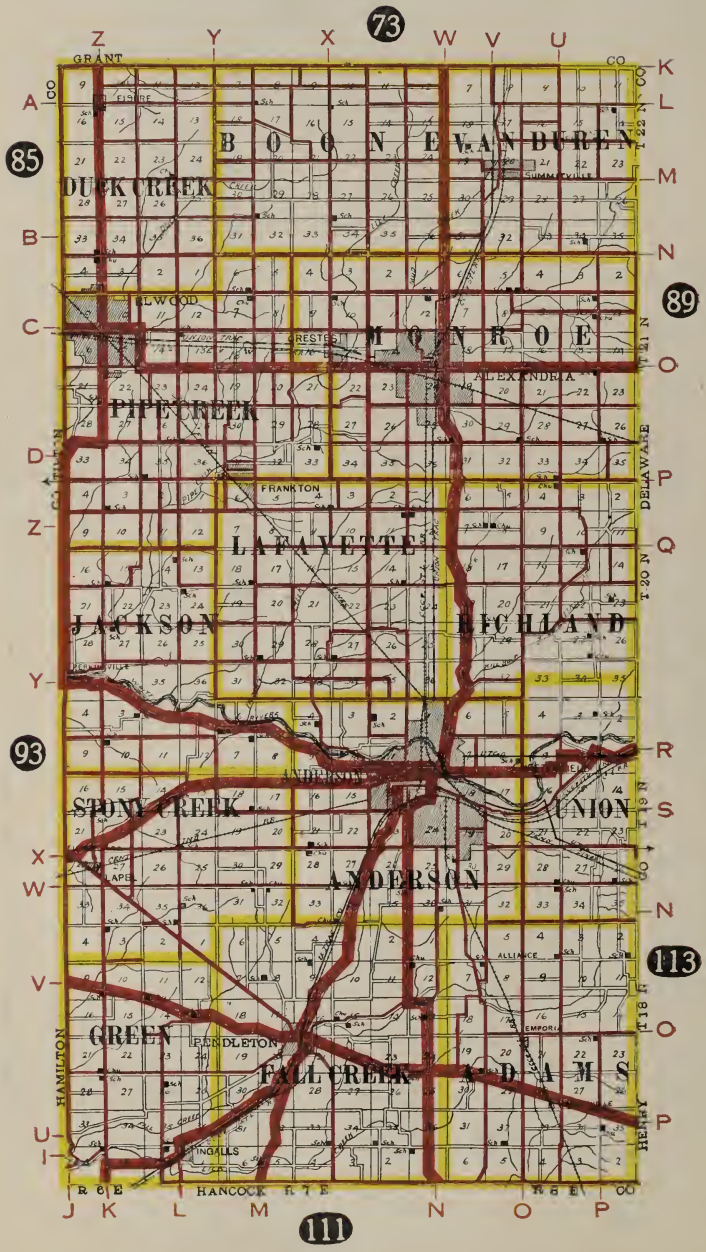

DELAWARE COUNTY

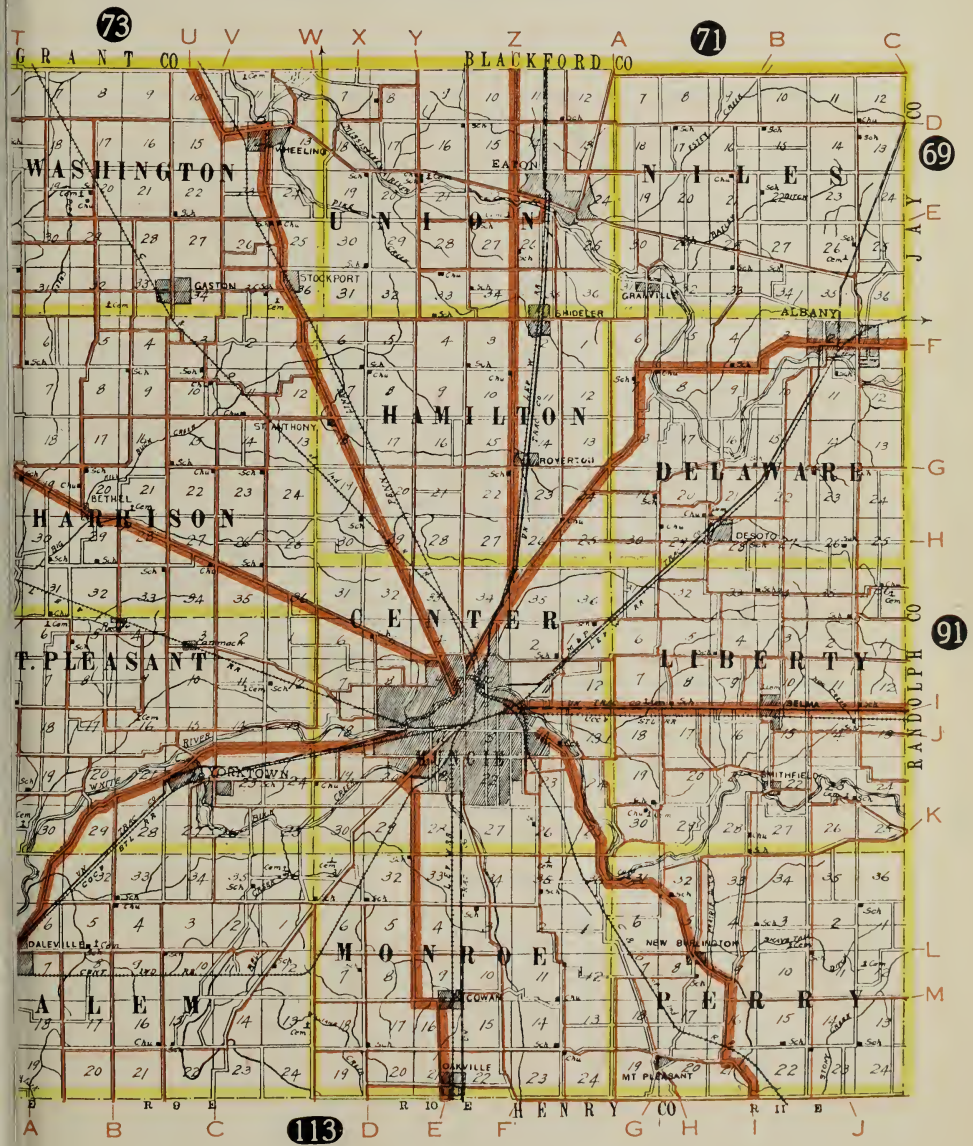

RANDOLPH COUNTY

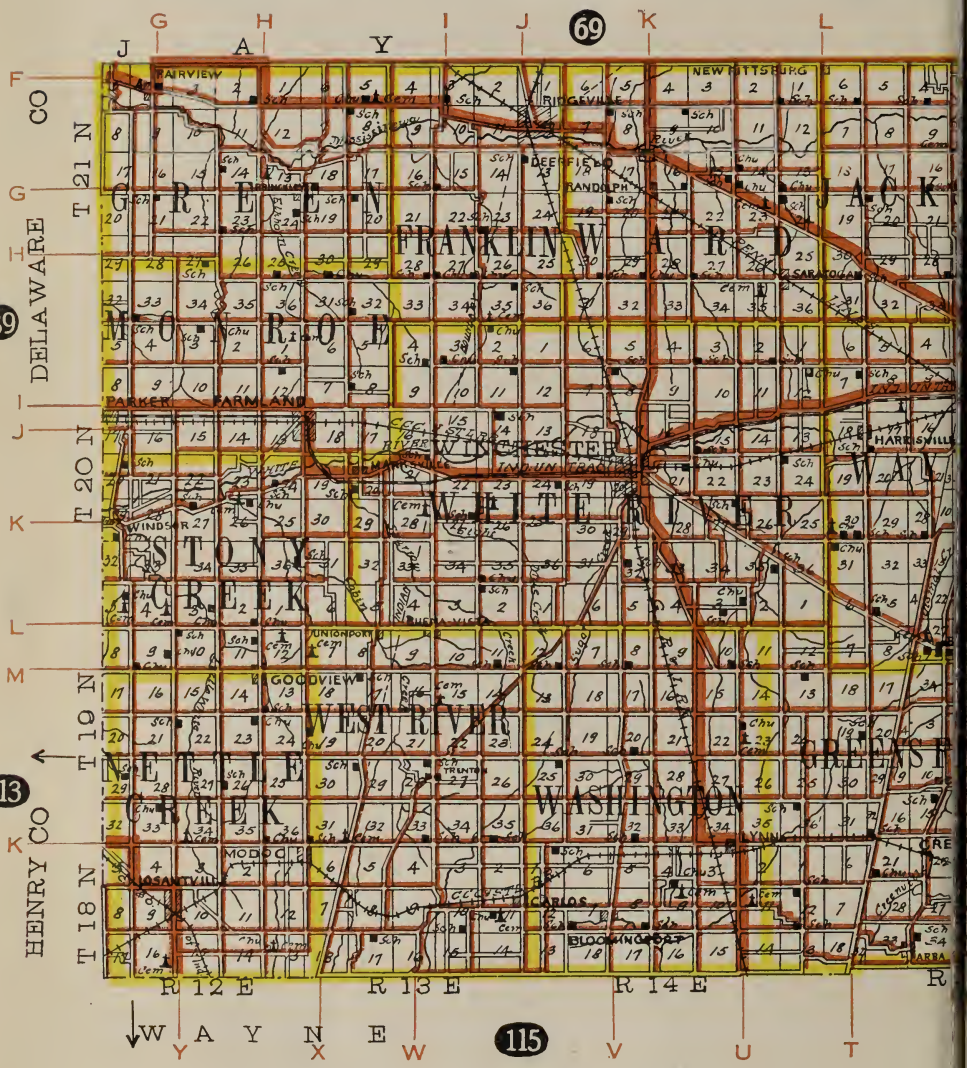

HAMILTON COUNTY

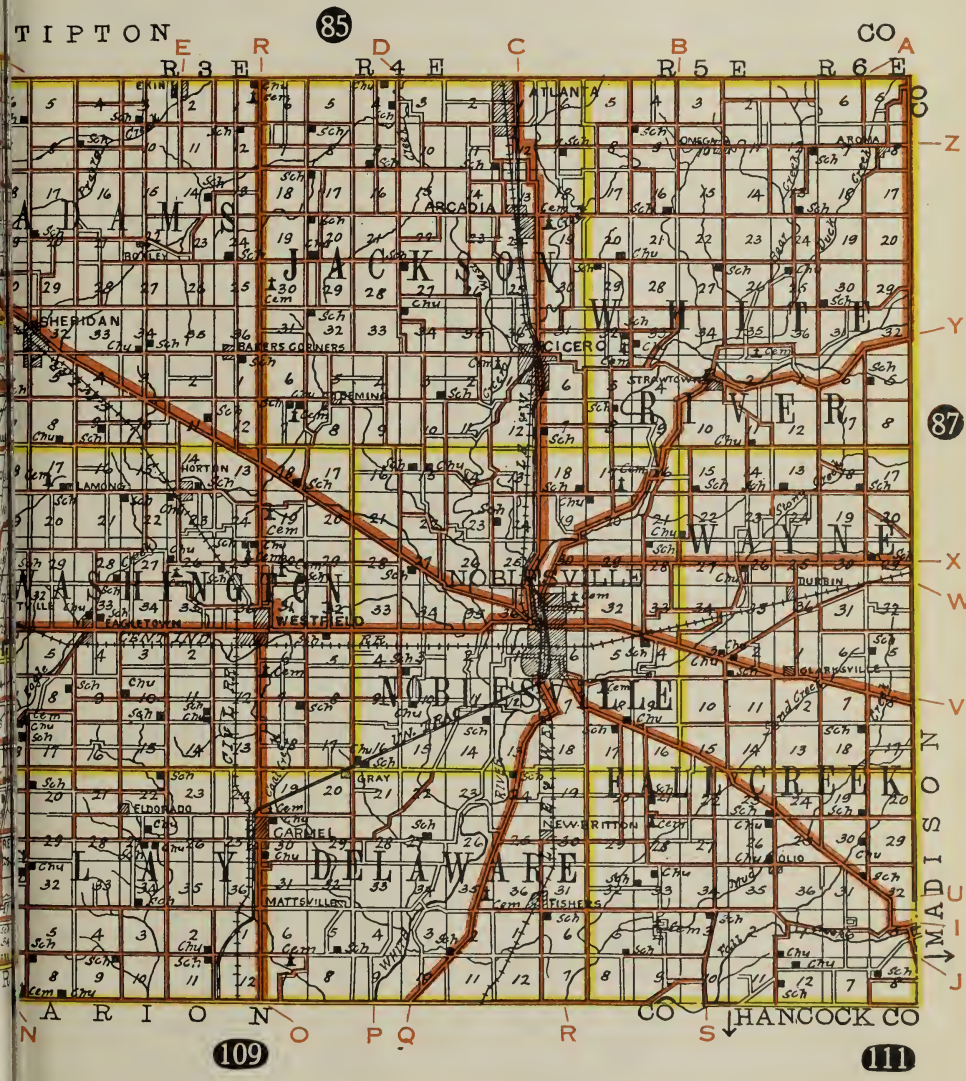

BOONE COUNTY

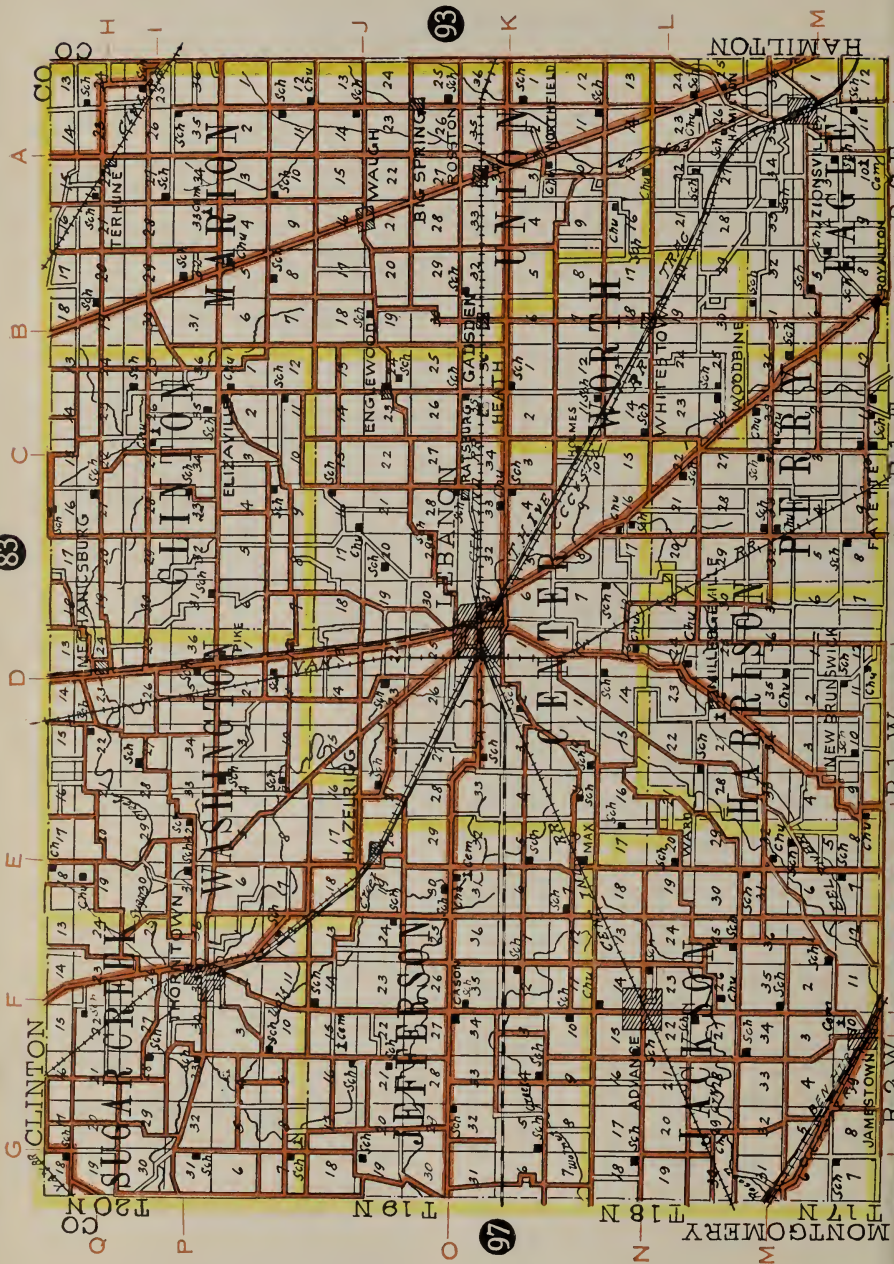

MONTGOMERY COUNTY

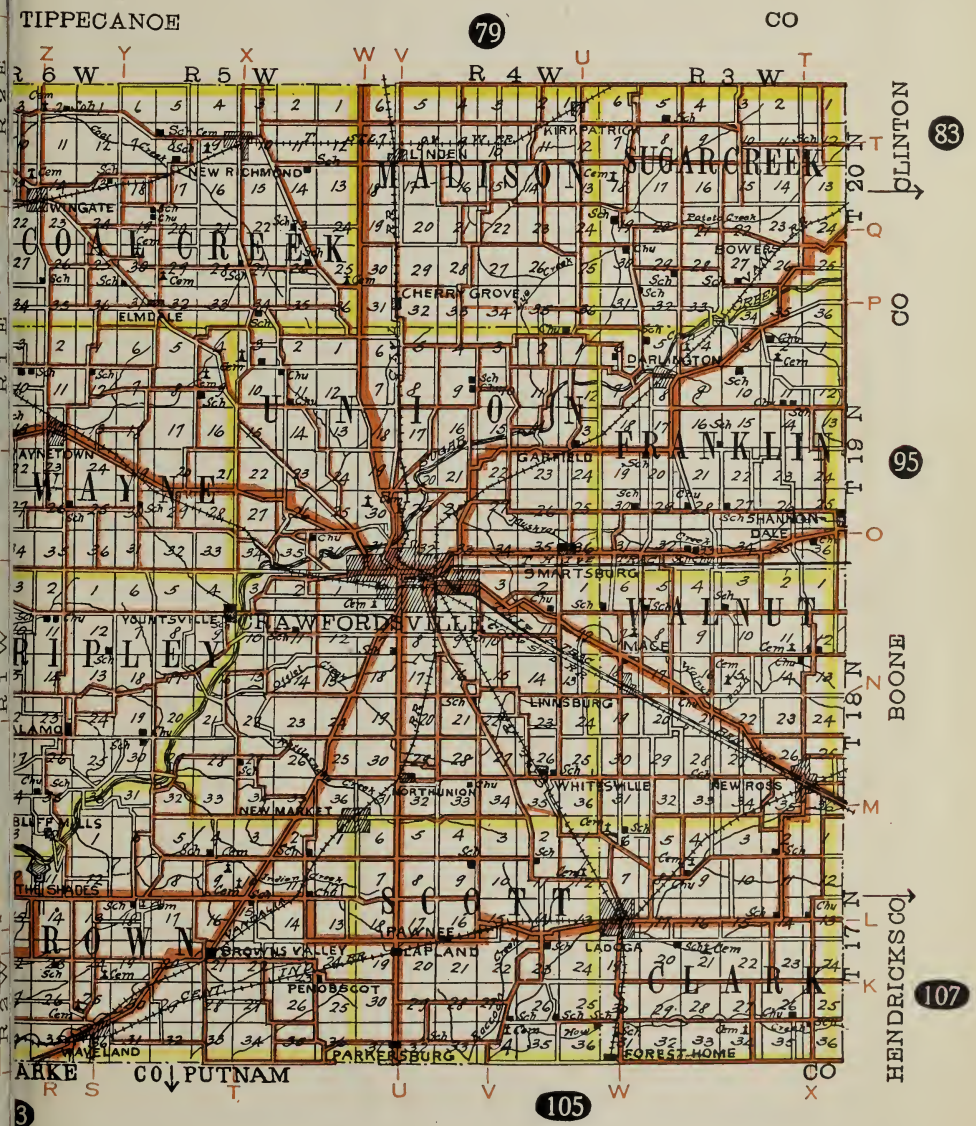

FOUNTAIN COUNTY

VERMILION COUNTY

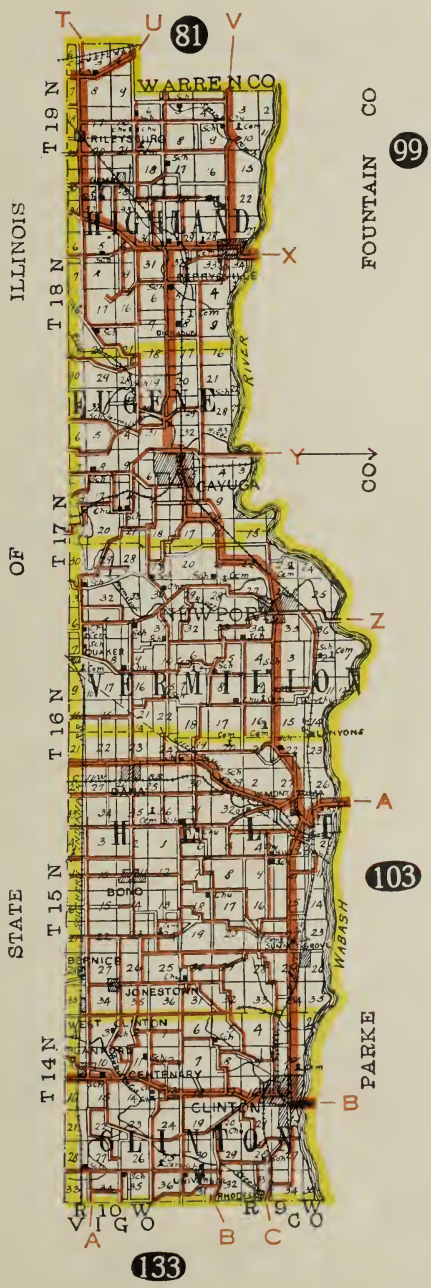

PARKE COUNTY

PUTNAM COUNTY

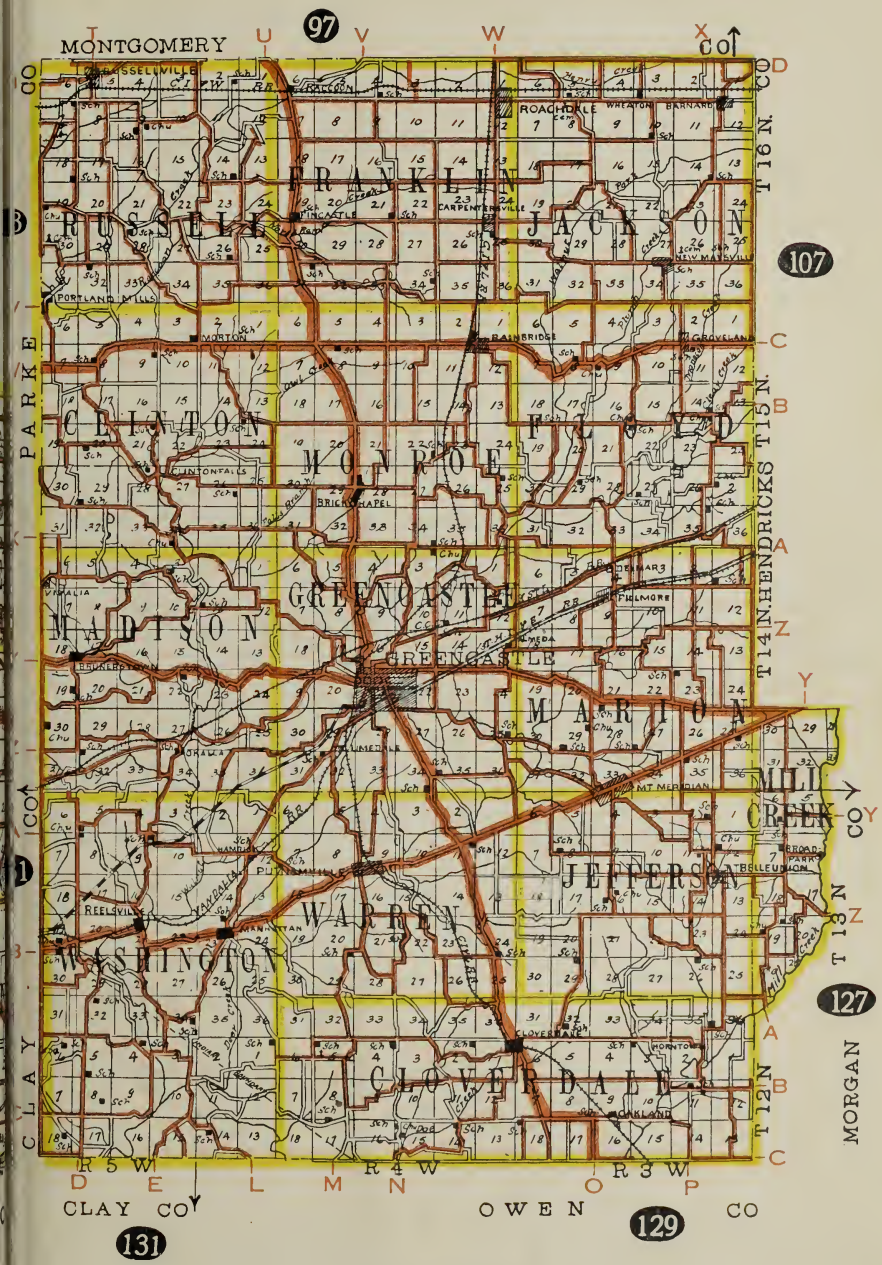

GREENCASTLE

...castle Garage Co. (O'Hair & Dean), ...ck Agents, Auto Livery and Service ...tion, Jackson and Columbia Sts., ...one 62.

Joslin Garage and Machine Shop. Repairing of All Kinds, Auto, Gasoline and Steam Engines and Boilers.

Ummel Garage and Transfer Co., Agents for Republic, Staggard Tires.

HENDRICKS COUNTY

BROWNSBURG

Hunter Bank; M. T. Hunter, Pres.; C. L. Hunt, Cash.

DANVILLE

Downard & Taylor, Abstracters, Loan and Real Estate Brokers.

East Side Garage (C. A. Baker), Accessories and Tires, Battery Service, Phone 105.

CLAYTON

Clayton Milling Co., Mfgrs. of High-Flour, Dealers in Feed, Grain and

PLAINFIELD

Smith's Cafe (Sanders Smith), Shor ders and Lunch, Candies, Cigar Cream.

E

111

D

C

B

A

E

123

F

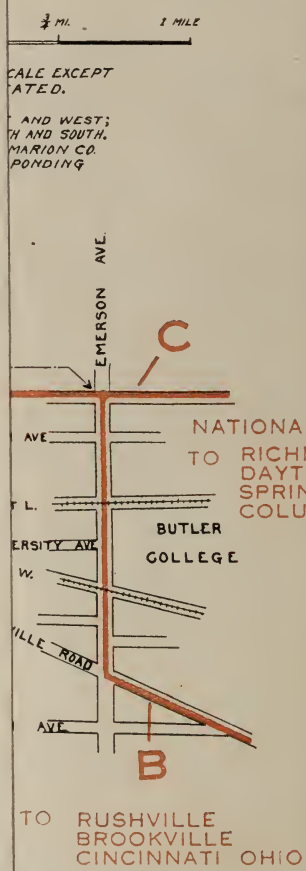

BOWEN'S GUIDES.

WEN & CO

MARION COUNTY

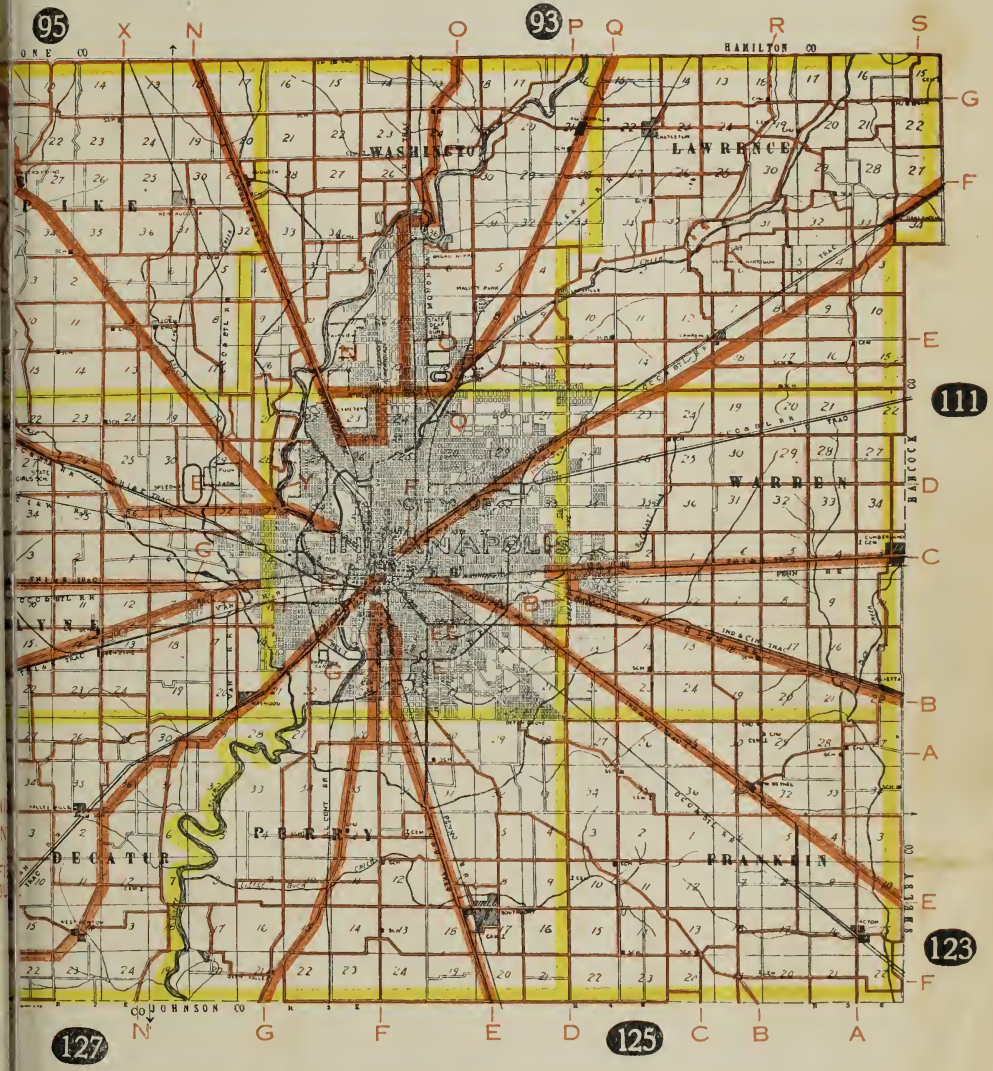

INDIANAPOLIS

P. O'Brien Motor Co., Pierce-Arrow, ıch & Lang Electrics, Jeffery, 1003-5 N. Meridian St., Phones, Main 628; v 308.

Motor Co., Illinois and Vermont ·ets.

t-Law Motor Car Co., 323 N. Penn-·ania St., Hudson Super-Six.

er Motor Corporation, Mfgrs. of mier Motor Cars.

ke & Marmon Co., Inc. (Local nch), Distributor Marmon Motor s, Meridian and New York Sts.

Conduitt Automobile Co., Chalmers, Stutz and Peerless Motor Cars, 314-318 N. Delaware St., Phones, Main 7479; New 2271.

Indianapolis Haynes Automobile Co., 414 N. Capitol Ave.

Pierson Motor Co., Distributors Chandler Motor Cars, Milburn Light Electric, 646 N. Meridian St., Phones, Main 4370; New 4300.

North Side Garage (Harry K. Stormont), Storage and Service Station, Tires and Accessories, Central Avenue at Thirtieth St., Phones North 6650, New 7074.

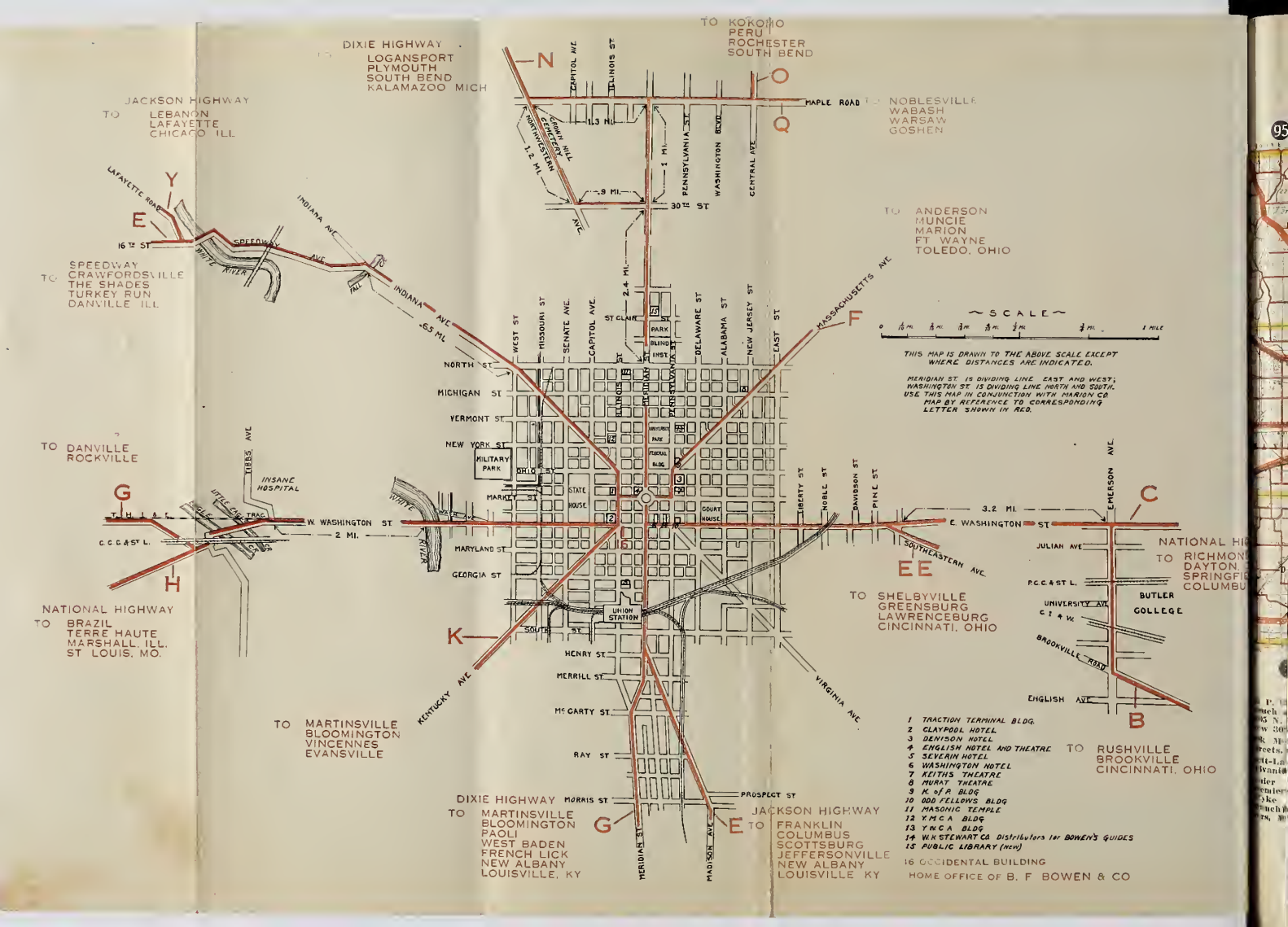
DIXIE HIGHWAY
TO LOGANSPORT
PLYMOUTH
SOUTH BEND
KALAMAZOO MICH
TO KOKOMO
PERU
ROCHESTER
SOUTH BEND
JACKSON HIGHWAY
TO LEBANON
LAFAYETTE
CHICAGO ILL
MAPLE ROAD
TO NOBLESVILLE
WABASH
WARSAW
GOSHEN
TO ANDERSON
MUNCIE
MARION
FT WAYNE
TOLEDO, OHIO
SPEEDWAY
TO CRAWFORDSVILLE
THE SHADES
TURKEY RUN
DANVILLE ILL
TO DANVILLE
ROCKVILLE
INSANE HOSPITAL
NATIONAL HIGHWAY
TO BRAZIL
TERRE HAUTE
MARSHALL, ILL.
ST LOUIS, MO.
TO MARTINSVILLE
BLOOMINGTON
VINCENNES
EVANSVILLE
DIXIE HIGHWAY
TO MARTINSVILLE
BLOOMINGTON
PAOLI
WEST BADEN
FRENCH LICK
NEW ALBANY
LOUISVILLE, KY
JACKSON HIGHWAY
TO FRANKLIN
COLUMBUS
SCOTTSBURG
JEFFERSONVILLE
NEW ALBANY
LOUISVILLE KY
TO SHELBYVILLE
GREENSBURG
LAWRENCEBURG
CINCINNATI, OHIO
TO RUSHVILLE
BROOKVILLE
CINCINNATI, OHIO
NATIONAL HIGHWAY
TO RICHMOND
DAYTON
SPRINGFIELD
COLUMBUS
BUTLER COLLEGE
SCALE
THIS MAP IS DRAWN TO THE ABOVE SCALE EXCEPT WHERE DISTANCES ARE INDICATED.
MERIDIAN ST IS DIVIDING LINE EAST AND WEST; WASHINGTON ST IS DIVIDING LINE NORTH AND SOUTH. USE THIS MAP IN CONJUNCTION WITH MARION CO MAP BY REFERENCE TO CORRESPONDING LETTER SHOWN IN RED.
1 TRACTION TERMINAL BLDG.
2 CLAYPOOL HOTEL
3 DENISON HOTEL
4 ENGLISH HOTEL AND THEATRE
5 SEVERIN HOTEL
6 WASHINGTON HOTEL
7 KEITHS THEATRE
8 MURAT THEATRE
9 K. of P. BLDG
10 ODD FELLOWS BLDG
11 MASONIC TEMPLE
12 Y M C A BLDG
13 Y W C A BLDG
14 W K STEWART CO Distributors for BOWEN'S GUIDES
15 PUBLIC LIBRARY (NEW)
16 OCCIDENTAL BUILDING
HOME OFFICE OF B. F BOWEN & CO

MARION COUNTY

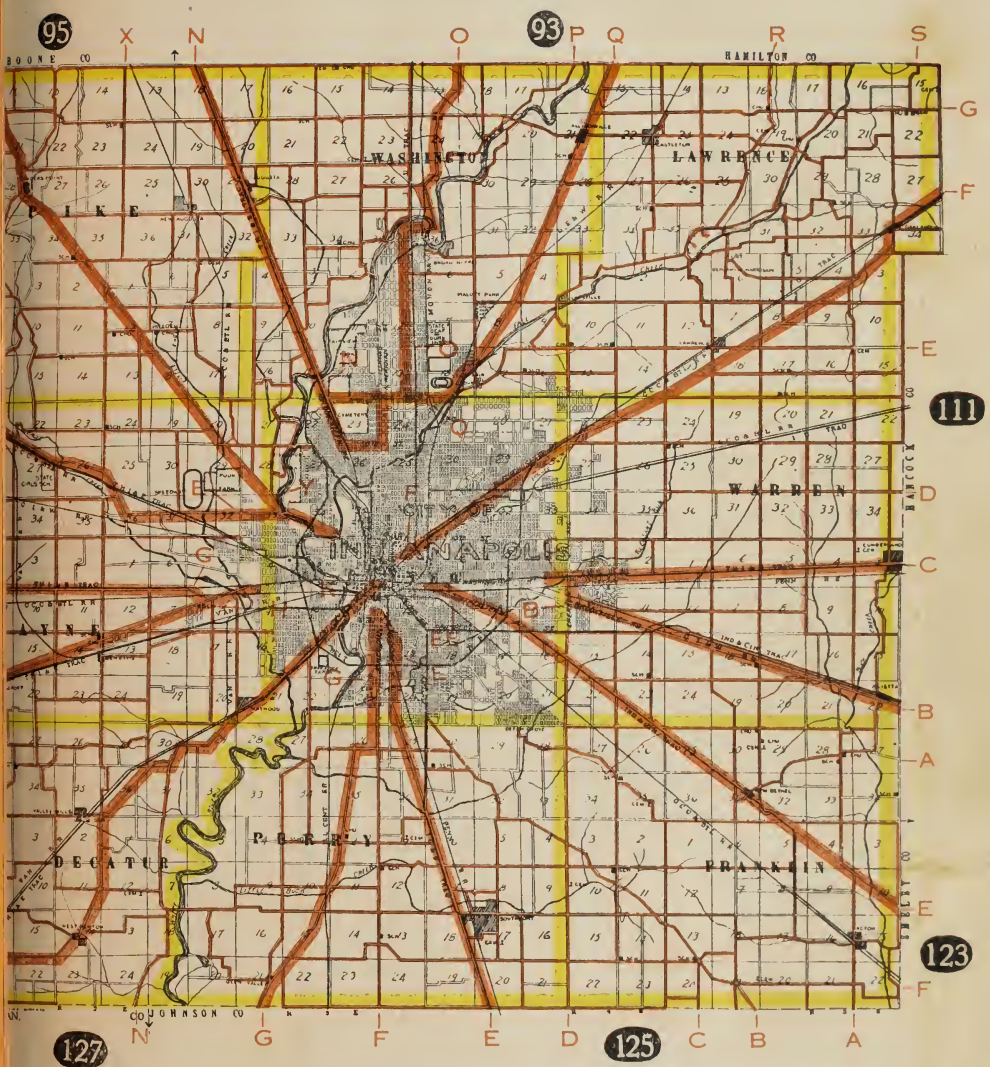

INDIANAPOLIS

d P. O'Brien Motor Co., Pierce-Arrow, auch & Lang Electrics, Jeffery, 1003-905 N. Meridian St., Phones, Main 628; ew 308.

ck Motor Co., Illinois and Vermont treets.

ett-Law Motor Car Co., 323 N. Penn-vlvania St., Hudson Super-Six.

mier Motor Corporation, Mfgrs. of remier Motor Cars.

dyke & Marmon Co., Inc. (Local ranch), Distributor Marmon Motor ars, Meridian and New York Sts.

Conduitt Automobile Co., Chalmers, Stutz and Peerless Motor Cars, 314-318 N. Delaware St., Phones, Main 7479; New 2271.

Indianapolis Haynes Automobile Co., 414 N. Capitol Ave.

Pierson Motor Co., Distributors Chandler Motor Cars, Milburn Light Electric, 646 N. Meridian St., Phones, Main 4370; New 4300.

North Side Garage (Harry K. Stormont), Storage and Service Station, Tires and Accessories, Central Avenue at Thirtieth St., Phones North 6650, New 7074.

HANCOCK COUNTY

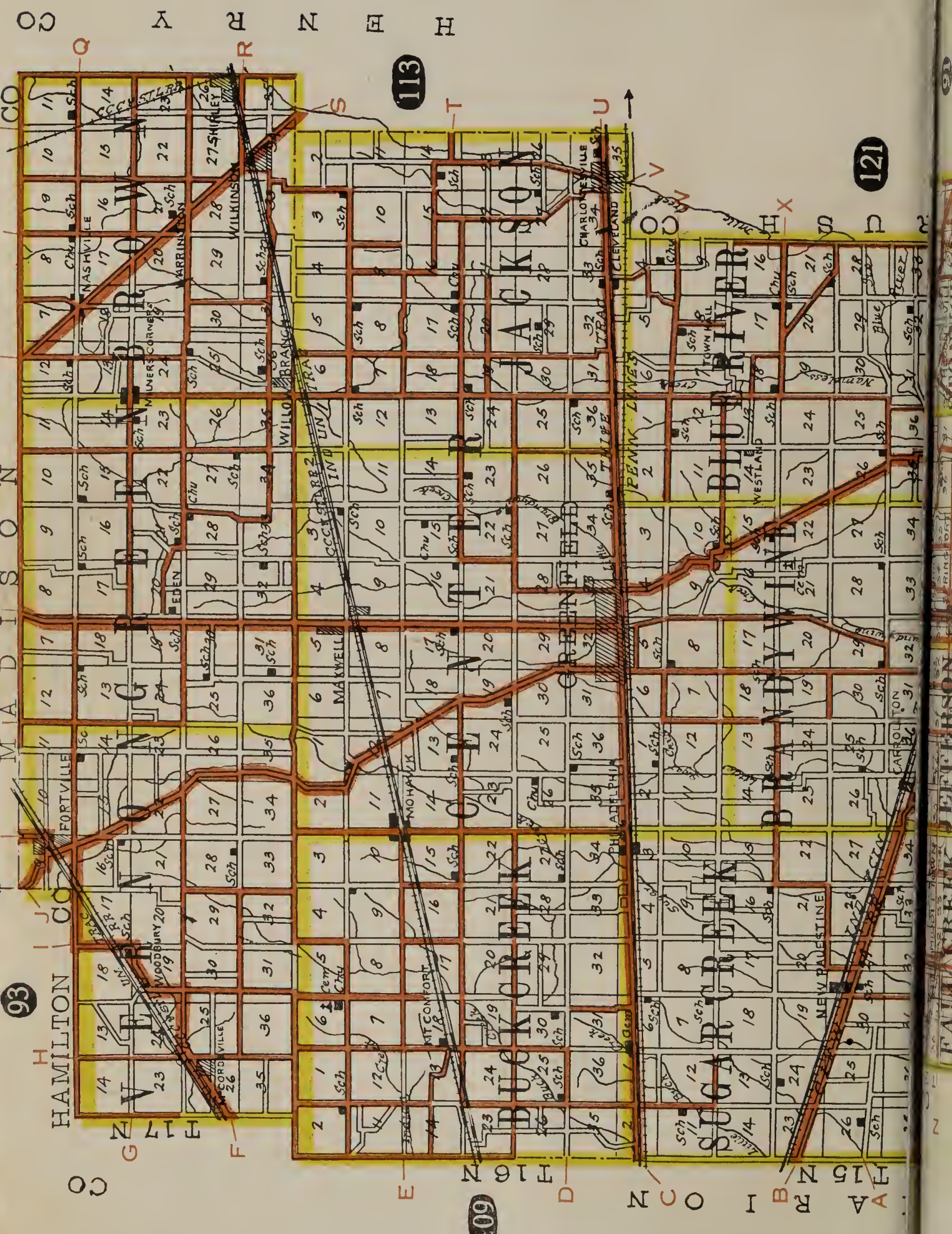

HENRY COUNTY

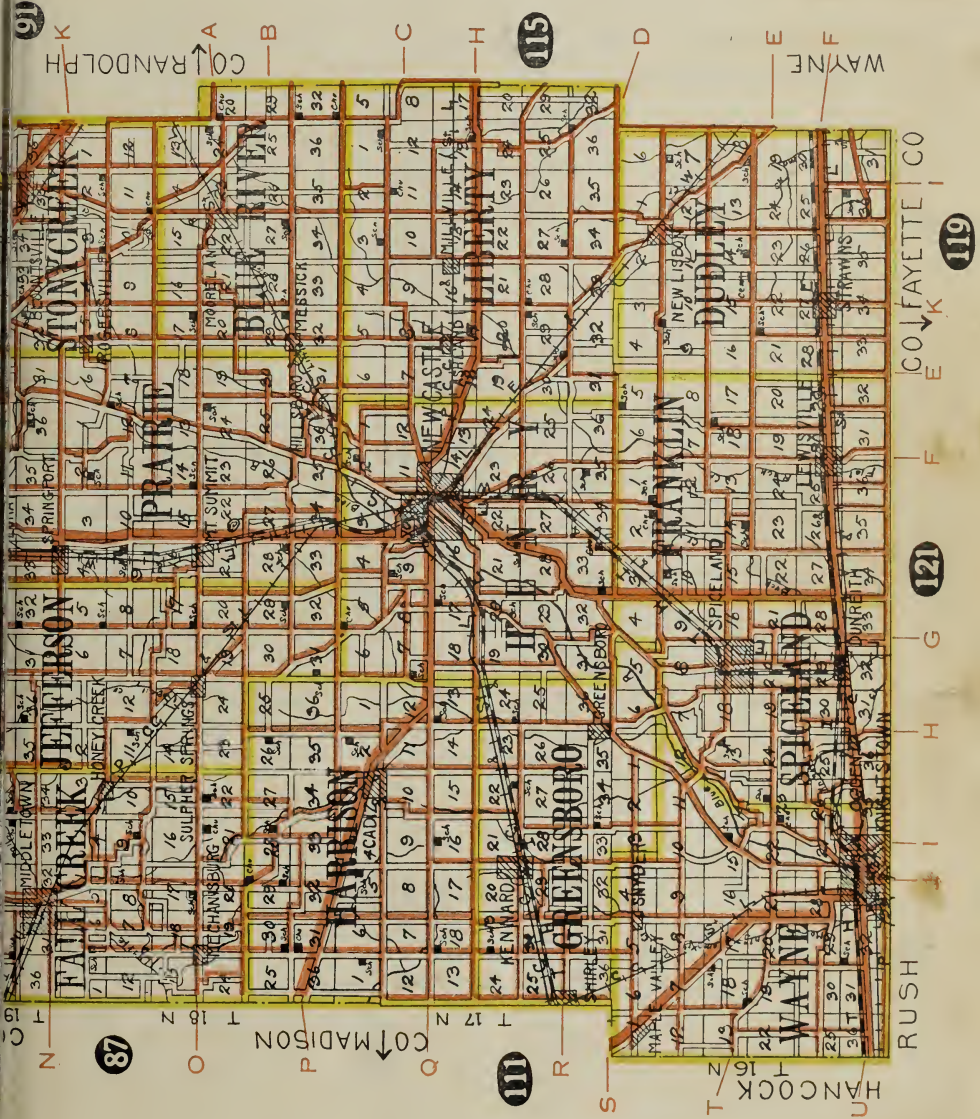

WAYNE COUNTY

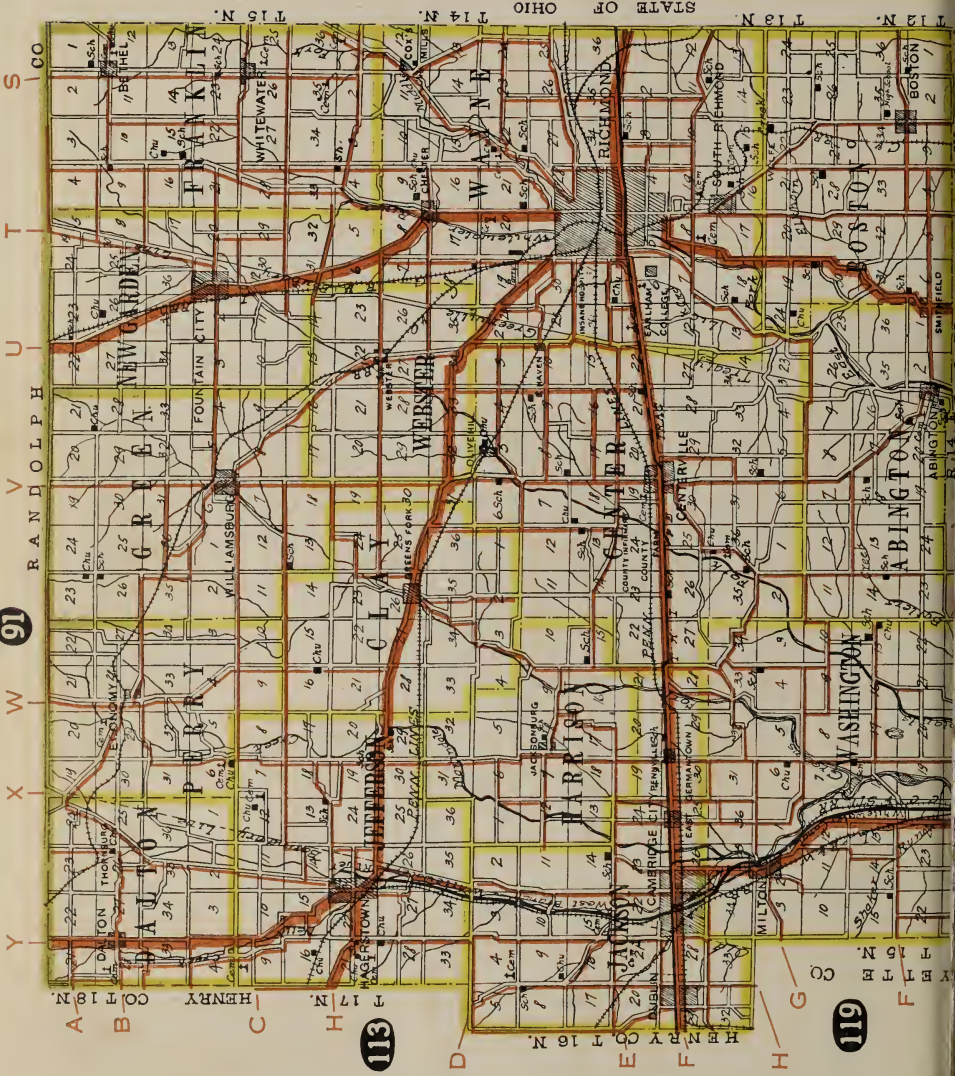

RICHMOND

Central Auto Station, Automobiles and Accessories, Special Attention to Tourists, Repairing; 1113-1115 Main St., Phone 2121.

Dickinson Trust Co., Capital $200 Surplus $125,000; First Mortgage Lo Westcott Motor Car Co., Reid S. McE Publicity Department, Springfield,

UNION COUNTY

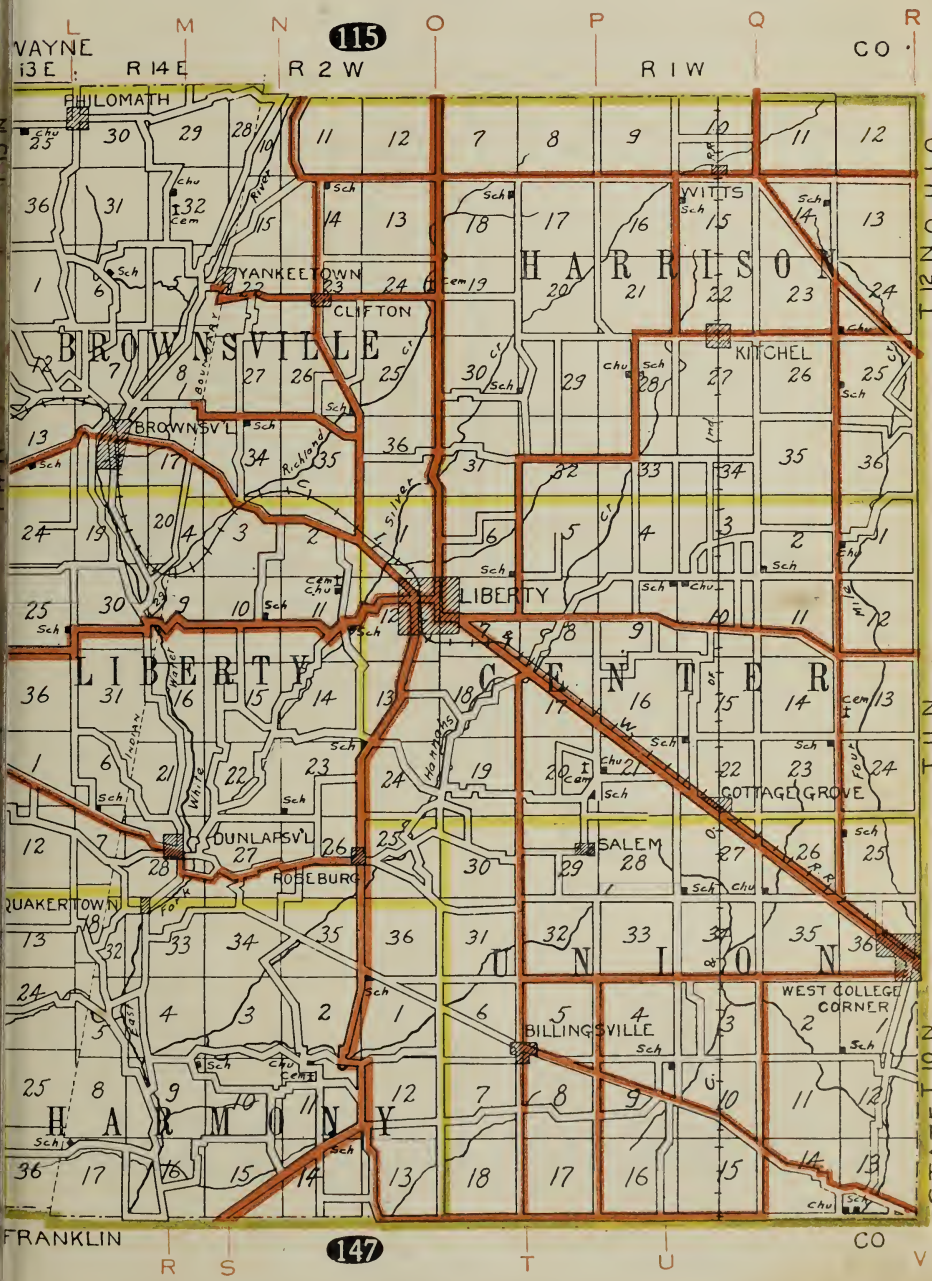

FAYETTE COUNTY

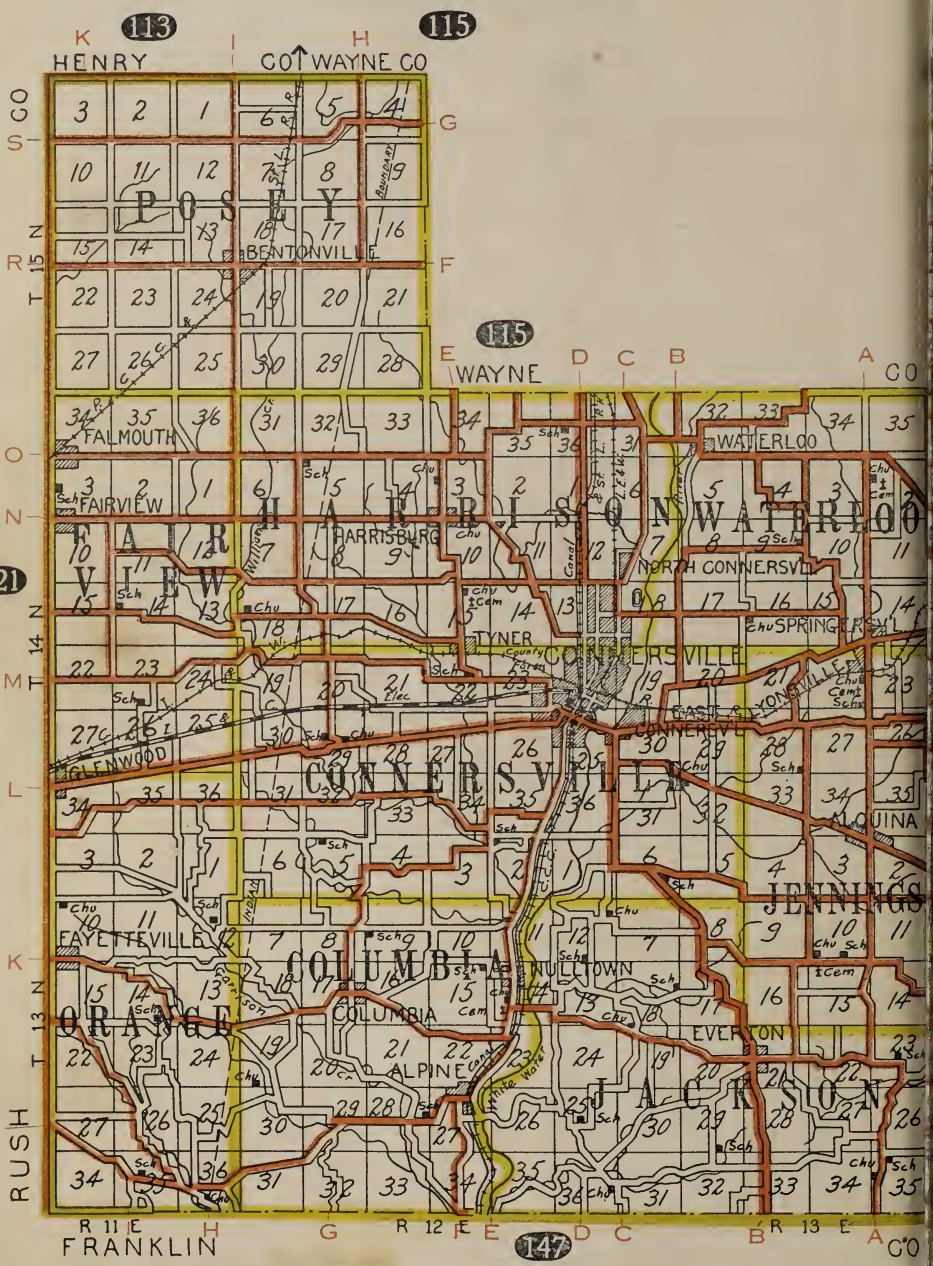

CONNERSVILLE

Inland Motor Sales Co., Distributors of "Guide" for Fayette County.

RUSH COUNTY

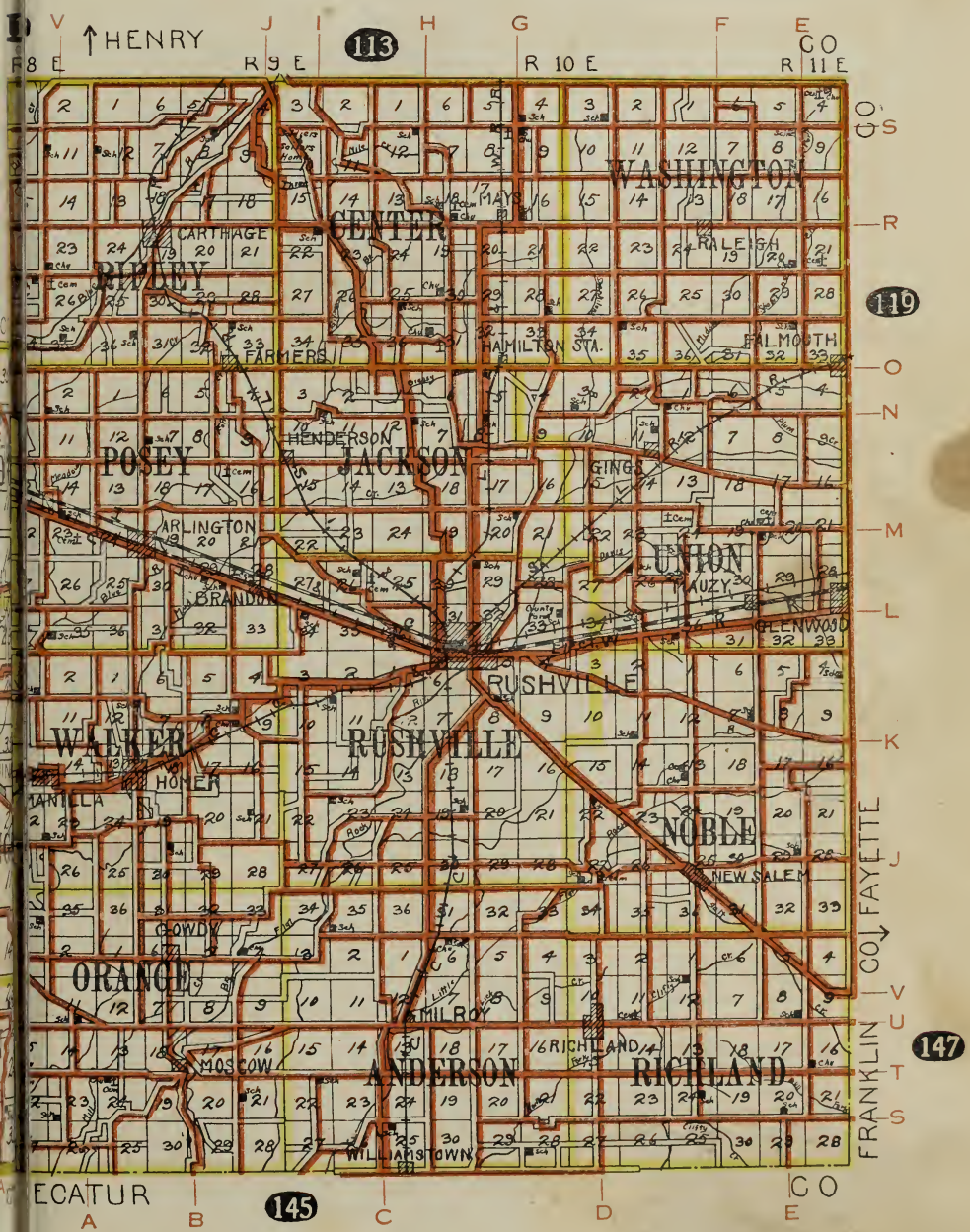
HENRY CO
R 8 E
R 9 E
R 10 E
R 11 E
113
119
147
145
WASHINGTON
CENTER
MAYS
CARTHAGE
RALEIGH
RIPLEY
FALMOUTH
HAMILTON STA.
FARMERS
POSEY
HENDERSON
JACKSON
GINGS
ARLINGTON
UNION
MAUZY
BRANDON
GLENWOOD
RUSHVILLE
WALKER
HONER
MANILLA
NOBLE
NEW SALEM
GOWDY
ORANGE
MILROY
RICHLAND
MOSCOW
ANDERSON
WILLIAMSTOWN
FRANKLIN CO
FAYETTE CO
DECATUR CO

SHELBY COUNTY

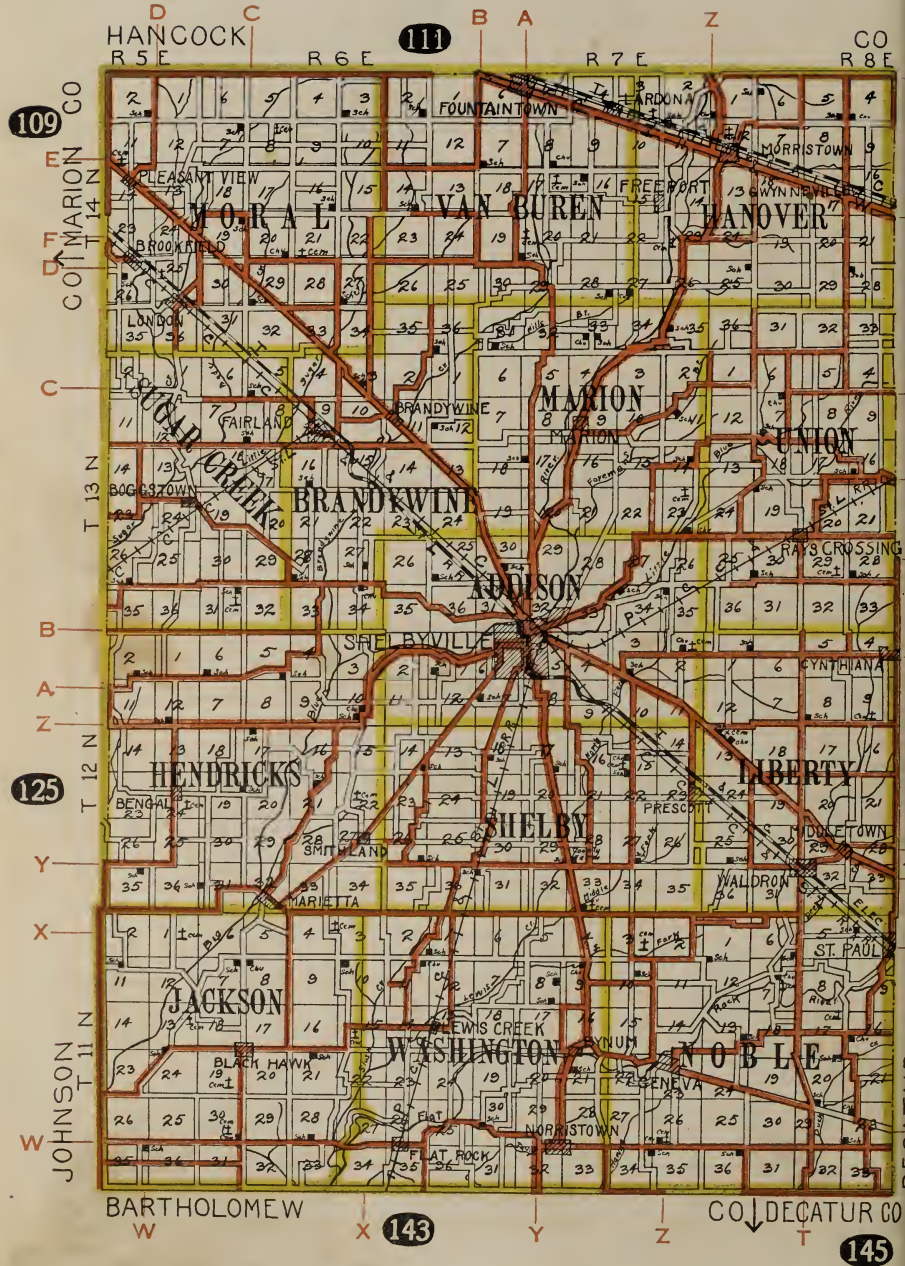

SHELBYVILLE

V. W. Shepple & Co., Maxwell and Hudson Motor Cars, Distributors of "Guide" for Shelby County.

JOHNSON COUNTY

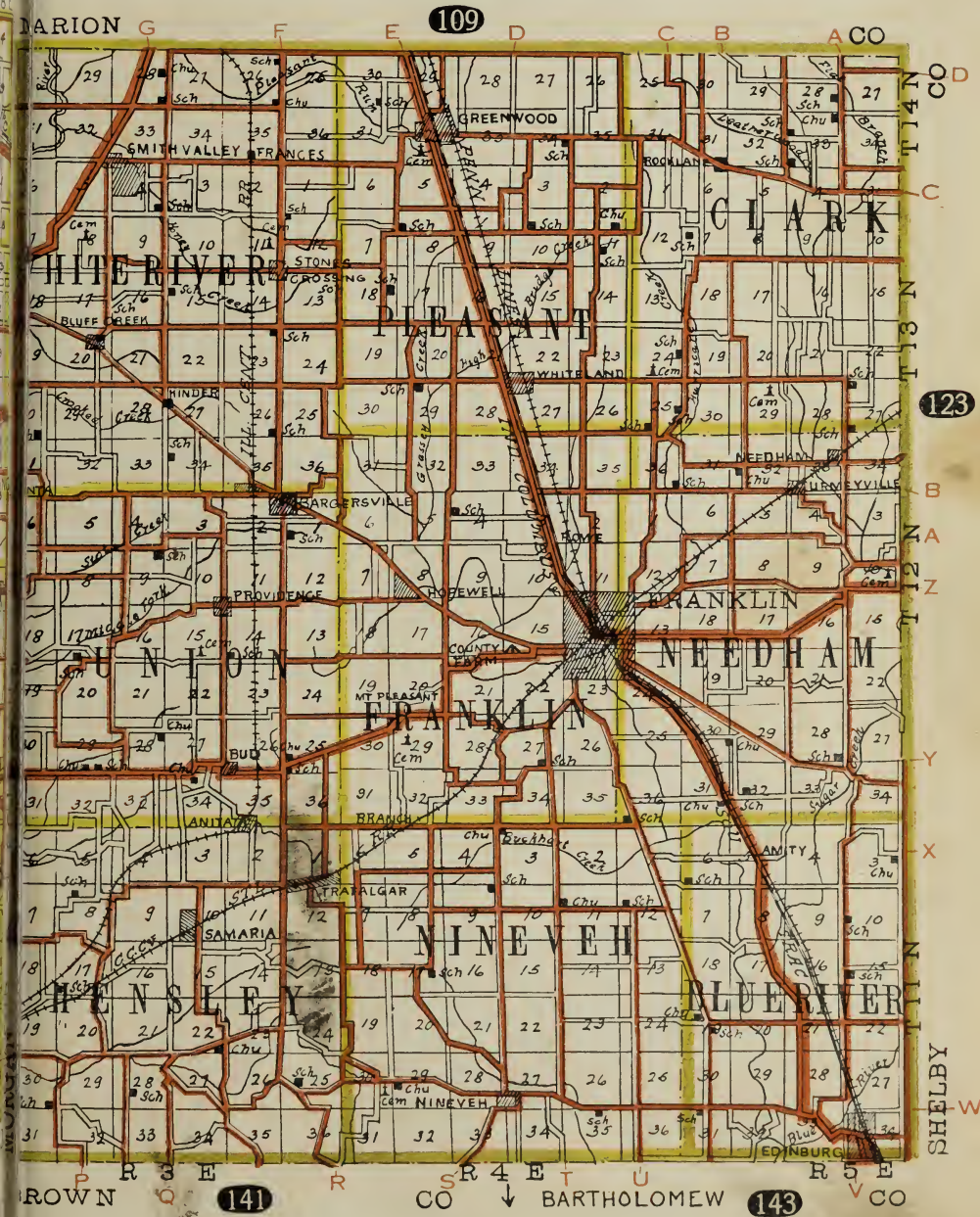

MORGAN COUNTY

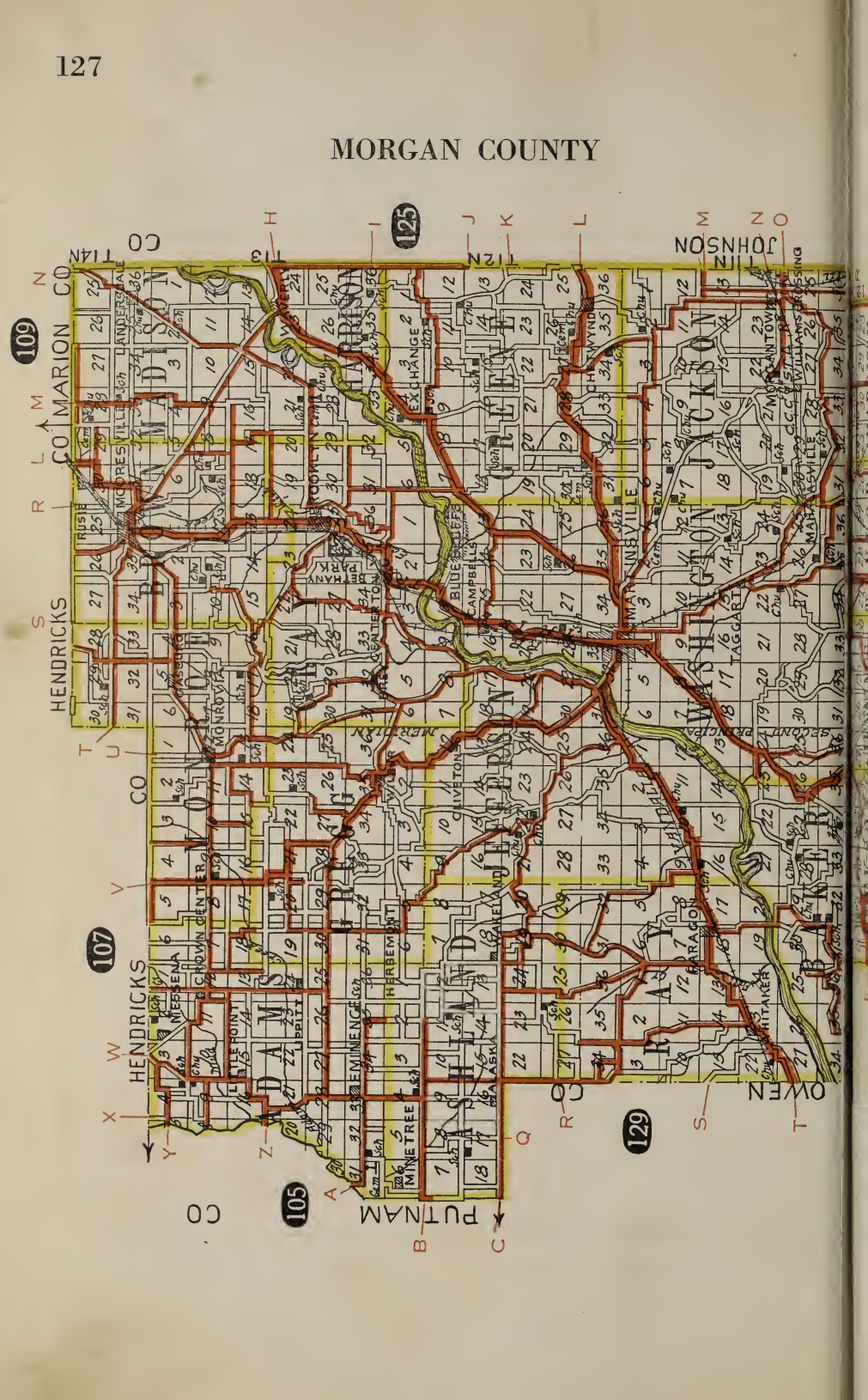

OWEN COUNTY

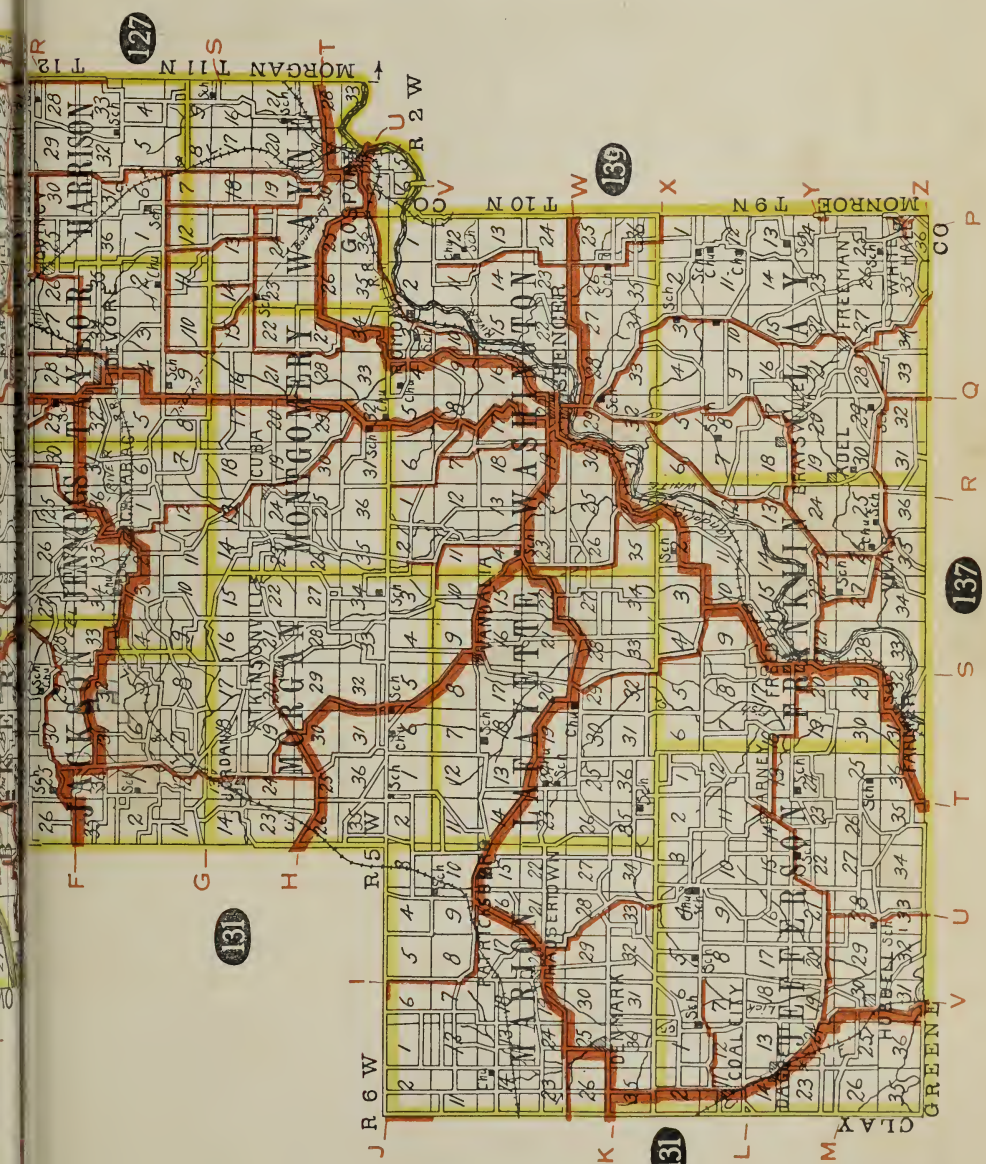
MORGAN T 11 N
T 10 N
T 9 N
R 2 W
R 5 W
R 6 W
MONROE CO
CLAY
GREENE
HARRISON
JACKSON
MONTGOMERY
WASHINGTON
MARION
PERRY
FRANKLIN
GOSPORT
CUBA
KINGSVILLE
MORGANTOWN
LAKE CASTLE
DENMARK
COAL CITY
ARNEM
FREEMAN
WHITE HALL
127
131
137
139

CLAY COUNTY

PARKE CO
VIGO CO
PUTNAM CO
OWEN CO
SULLIVAN CO
GREENE CO
DICK JOHNSON
VAN BUREN
JACKSON
POSEY
CASS
WASHINGTON
SUGAR RIDGE
PERRY
HARRISON
LEWIS
PERTH
CARBON
CARDONIA
HARMONY
KNIGHTSVILLE
BRAZIL
WILLIAMSTOWN
TURNER
STAUNTON
ASHERVILLE
HOOSIER
PRAIRIE CITY
POLAND
CENTERPOINT
VANDALIA
ASHBORO
BOWLING GREEN
CORY
SALEM CITY
EEL RIVER
CONNELLY
BRIAR HILL
CAMPBELL
VICTORY CITY
MARTY
COALMONT
VIVIAN
HOUSESVILLE
R 5 W
R 7 W
R 6 W
T 13 N
T 12 N
T 11 N
T 10 N
T 9 N
103
105
129
133
135
137

VIGO COUNTY

TERRE HAUTE

Clay Real Estate Co., General Insurance, Rooms 314-315 Opera House Block, Phones Old 1137, New 1137-J.

Terre Haute Trust Co.

United States Trust Co.

MONROE COUNTY

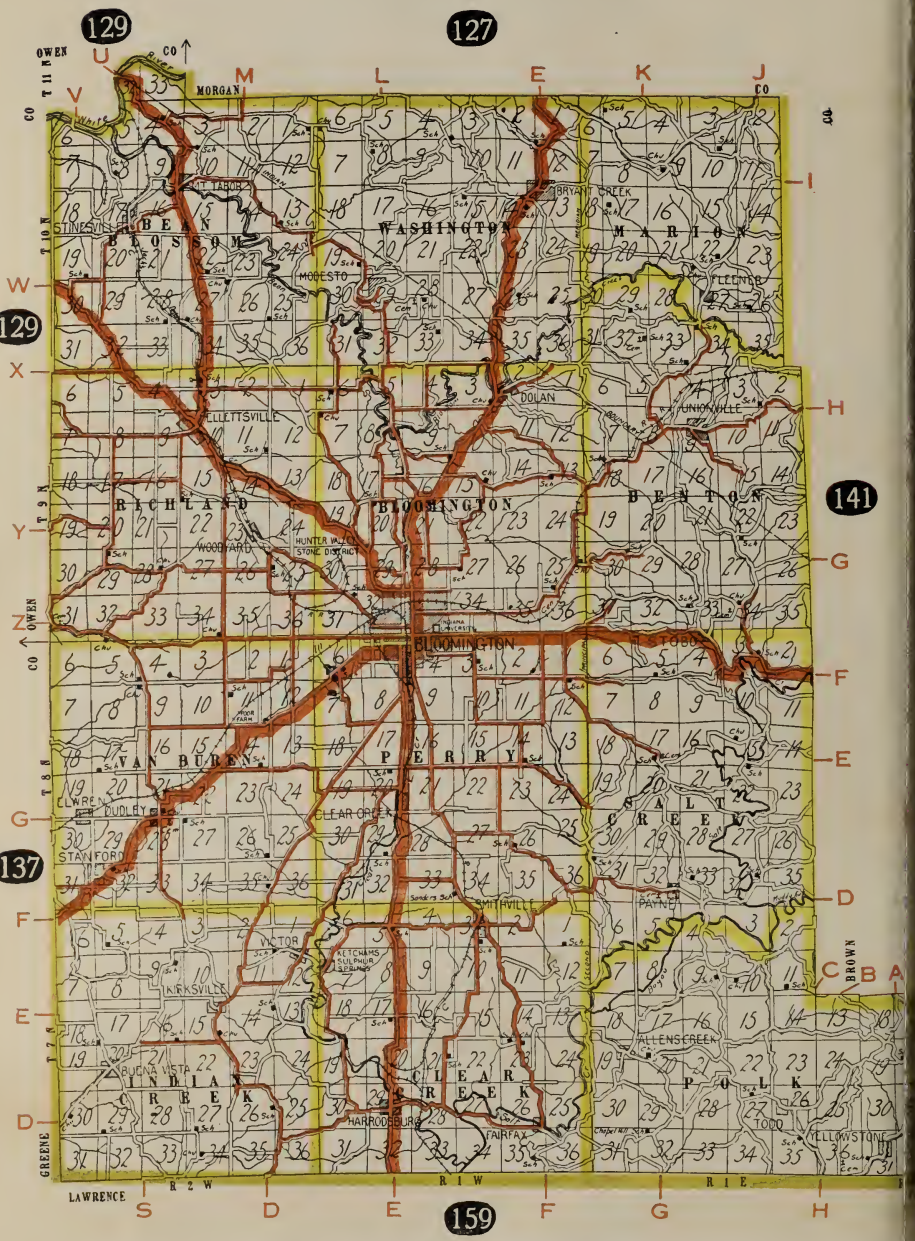

BLOOMINGTON

Simmons Realty Co., Brokers and Sales Agents, First National Bank Bldg., Phone 29.

BROWN COUNTY

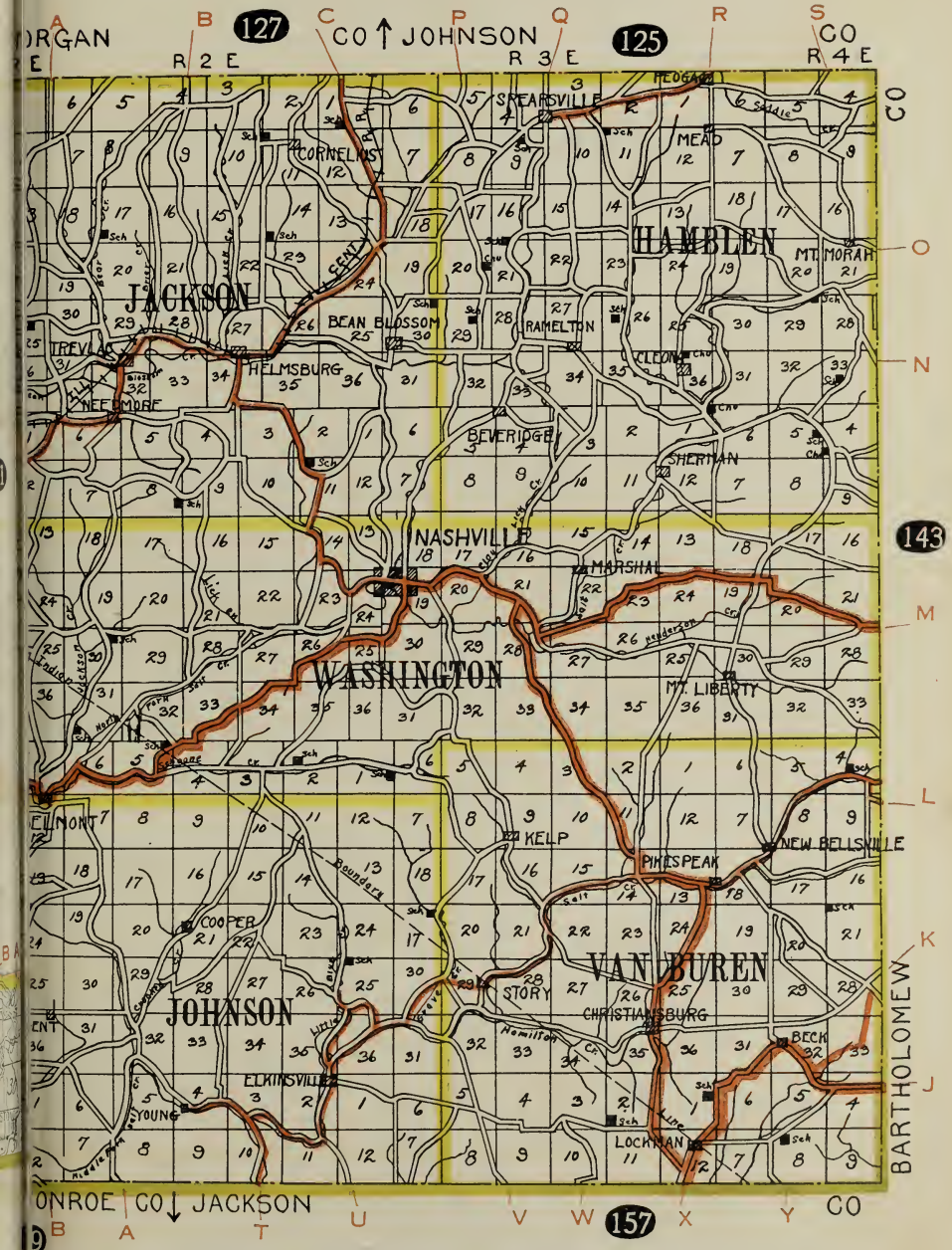

BARTHOLOMEW COUNTY

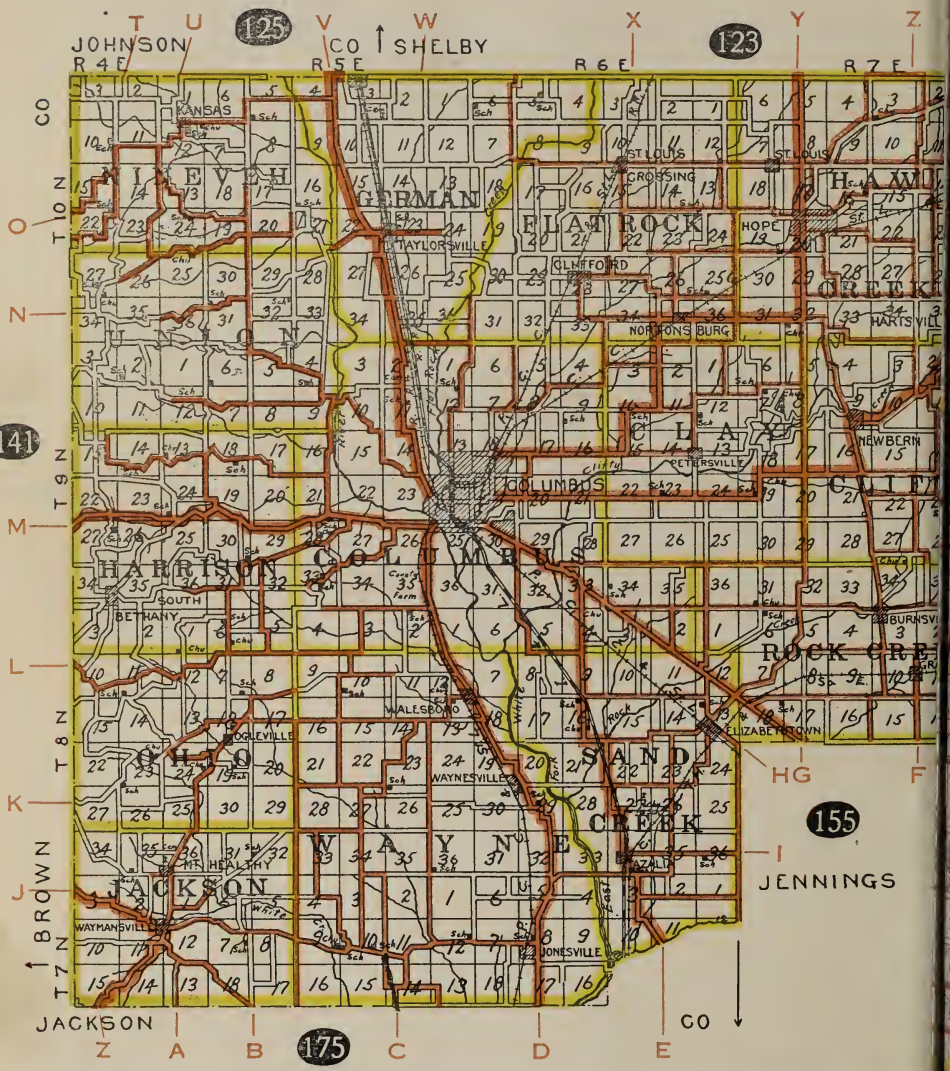

COLUMBUS

Peoples Savings and Trust Co., Capital $100,000, Surplus and Profits $70,000.

Charles J. Kimsey, Garage, Automobile Repairing, Storing and Supplies; Agent for Interstate and Hudson Super-Six Cars, Distributor of "Guide" for Bartholomew County, 536 Jackson St., Phone, Citizens Main 688.

DECATUR COUNTY

FRANKLIN COUNTY

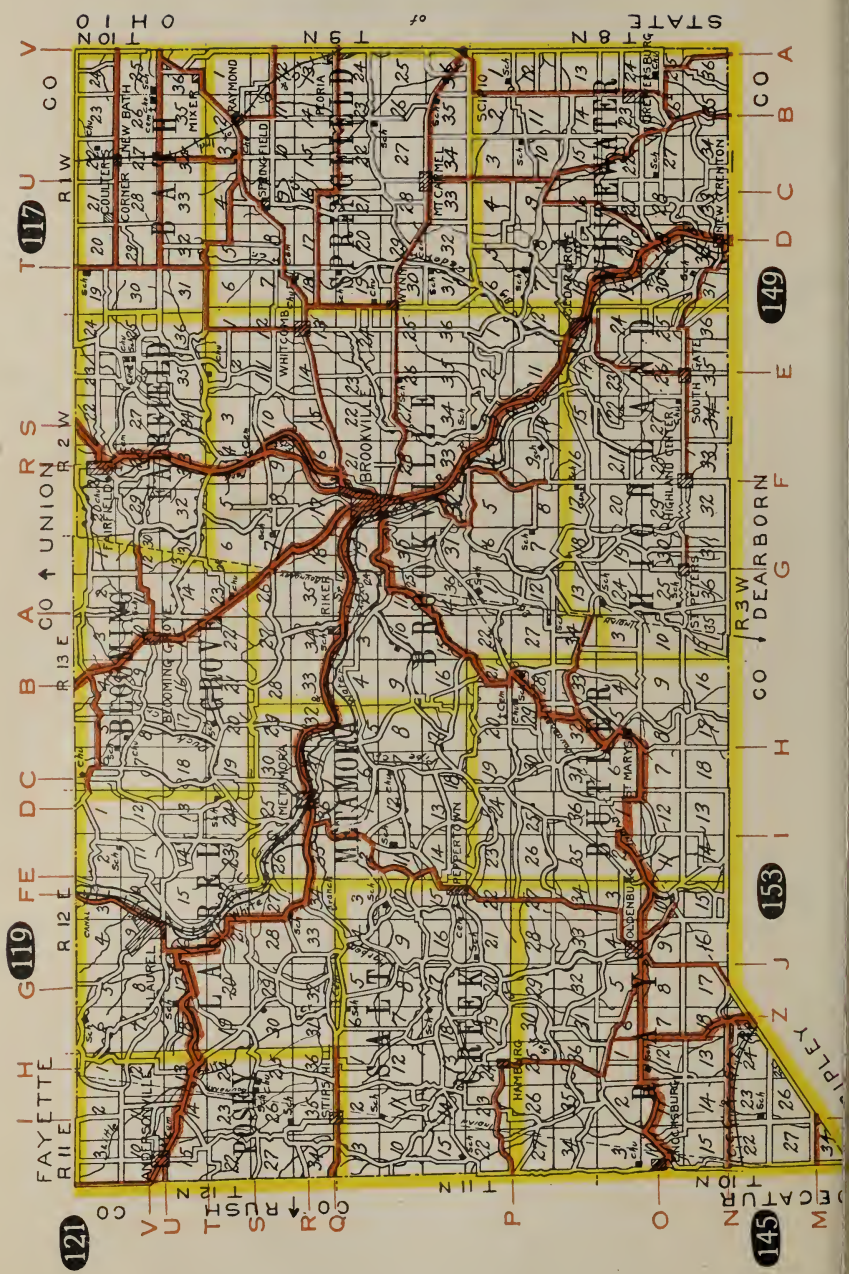

DEARBORN COUNTY

OHIO COUNTY

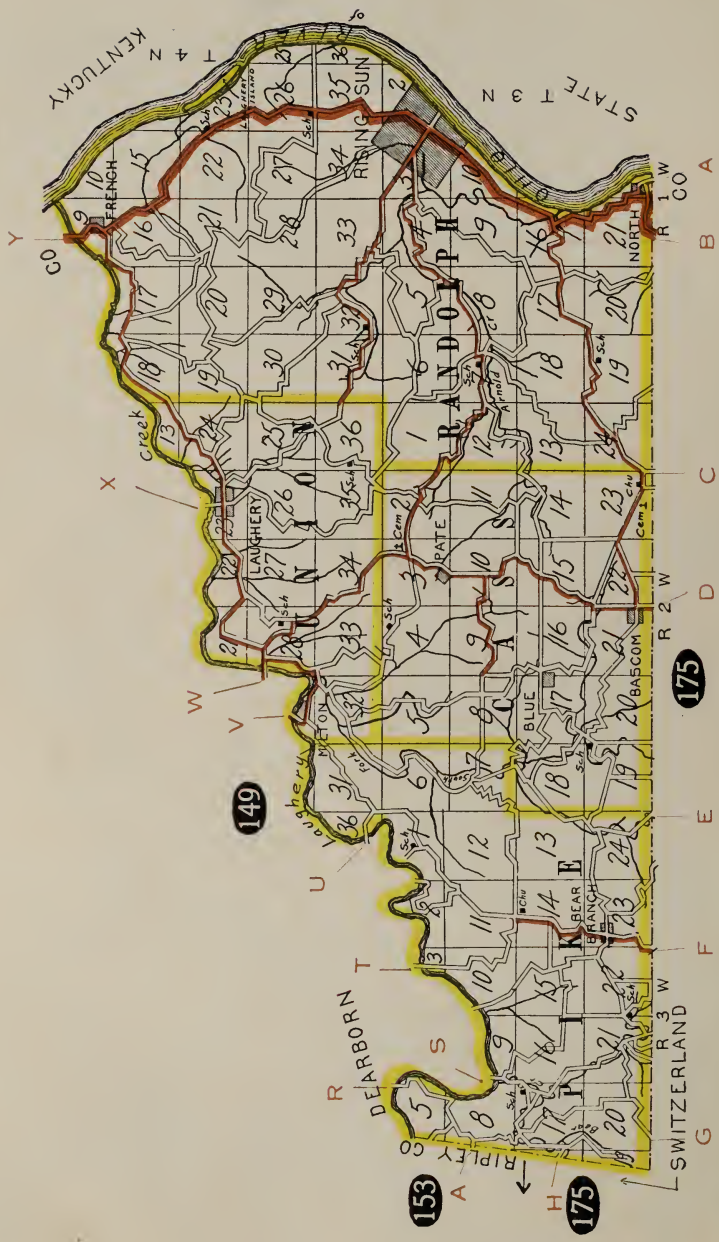
KENTUCKY
STATE
FRENCH
RISING SUN
RANDOLPH
LAUGHERY
PATE
BLUE
BEAR BRANCH
BASCOM
NORTH
DEARBORN
RIPLEY CO
SWITZERLAND
149
153
175
175
R 1 W
R 2 W
R 3 W

RIPLEY COUNTY

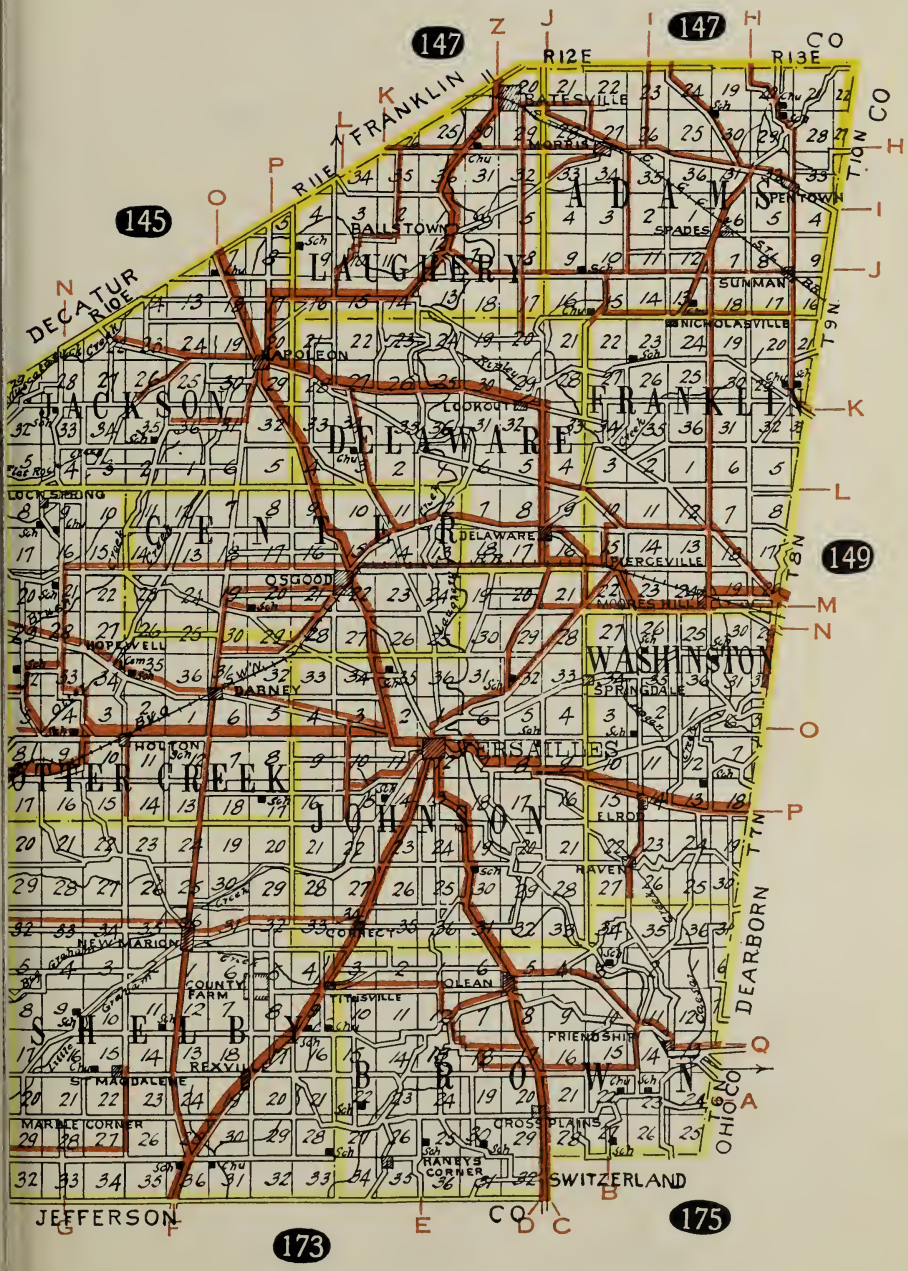

JENNINGS COUNTY

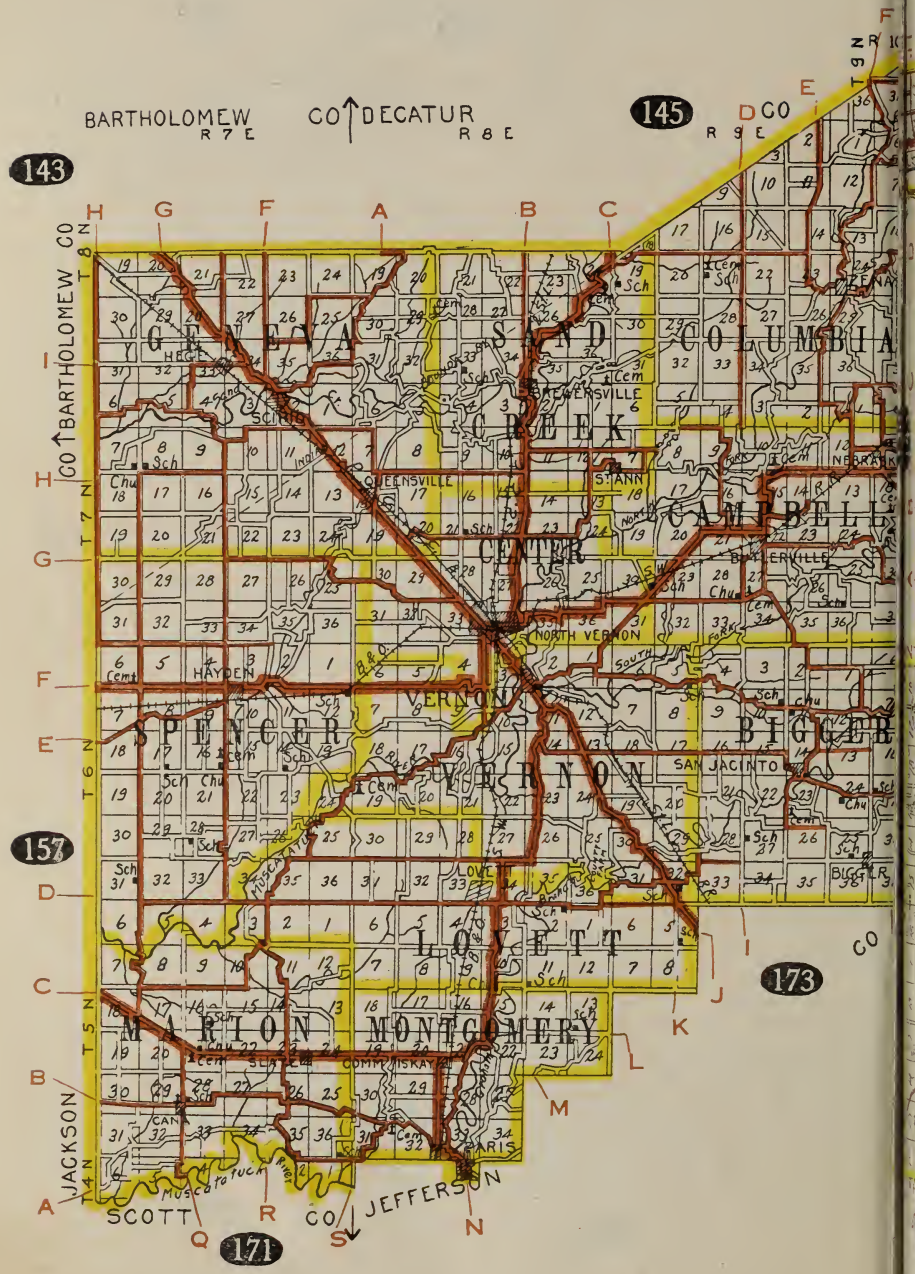

JACKSON COUNTY

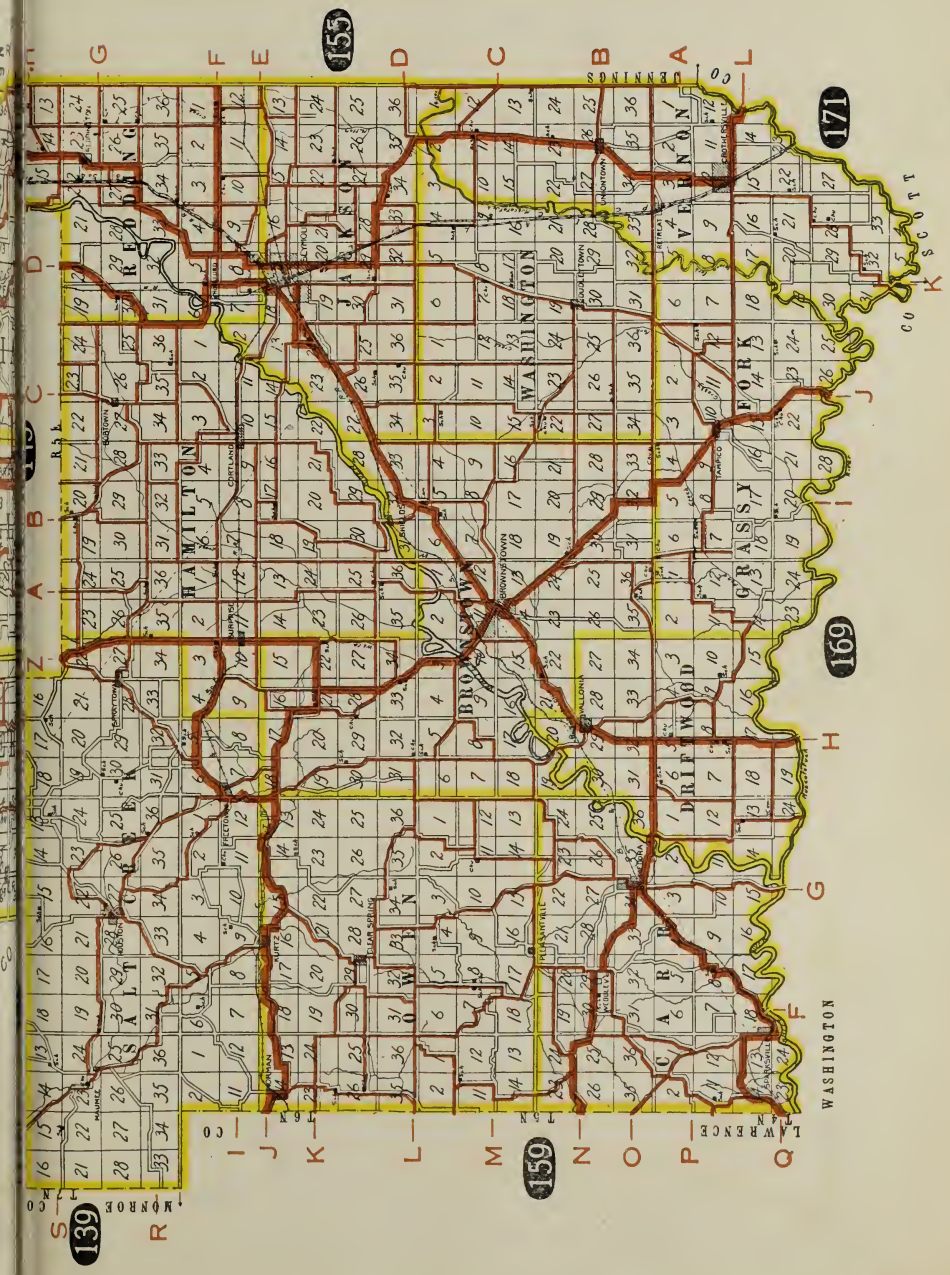

LAWRENCE COUNTY

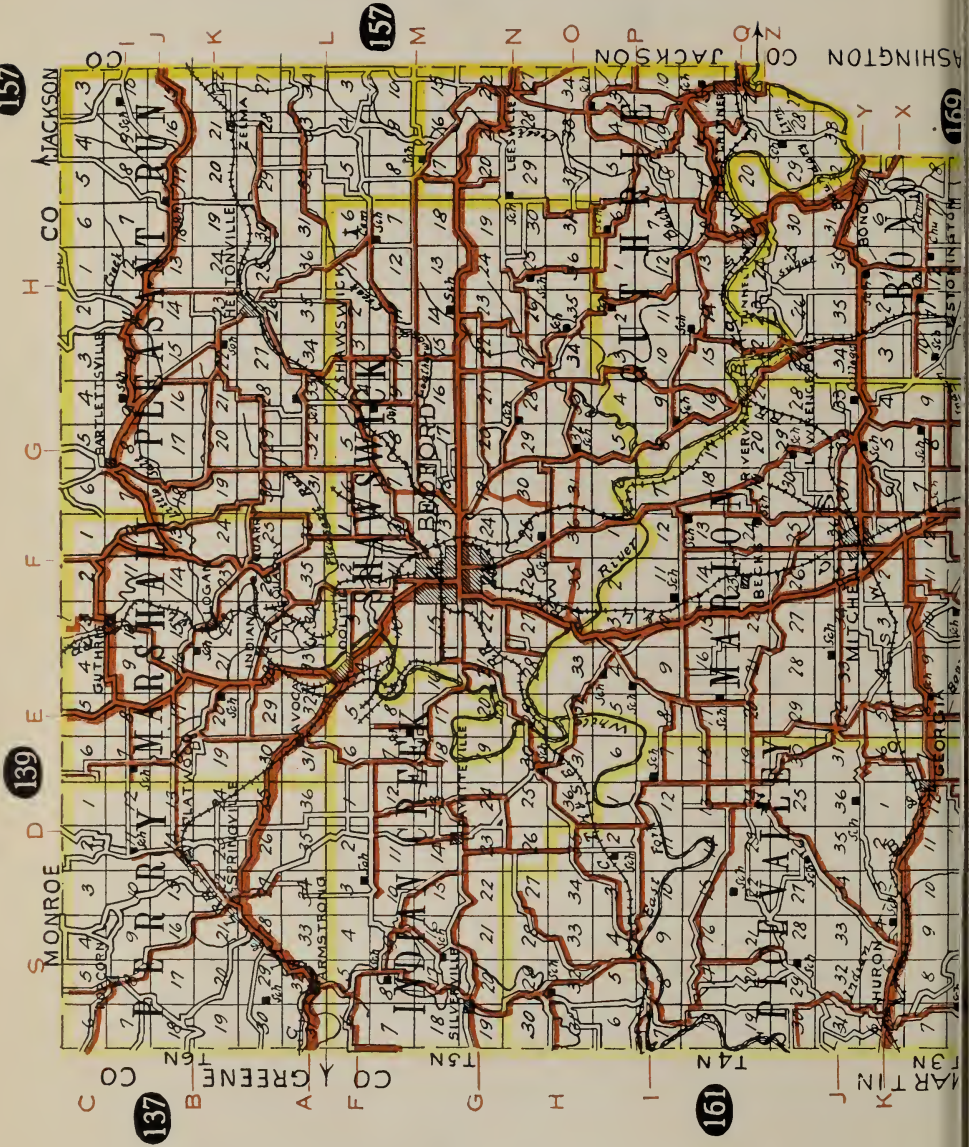

BEDFORD AND MITCHELL

Sherwood-Chastain Auto Co., Sales Agency for Buick and Ford Cars.

BEDFORD

J. L. Smith & Co., Real Estate and L
Stocks of Goods and Exchanges.

MARTIN COUNTY

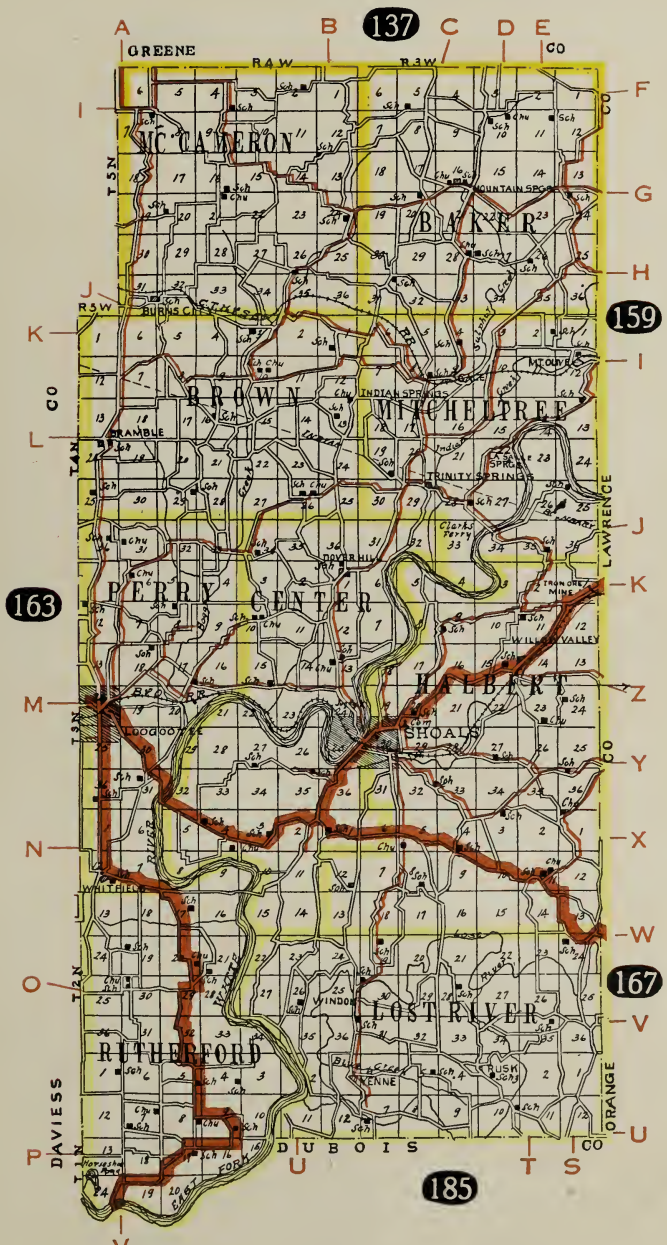

DAVIESS COUNTY

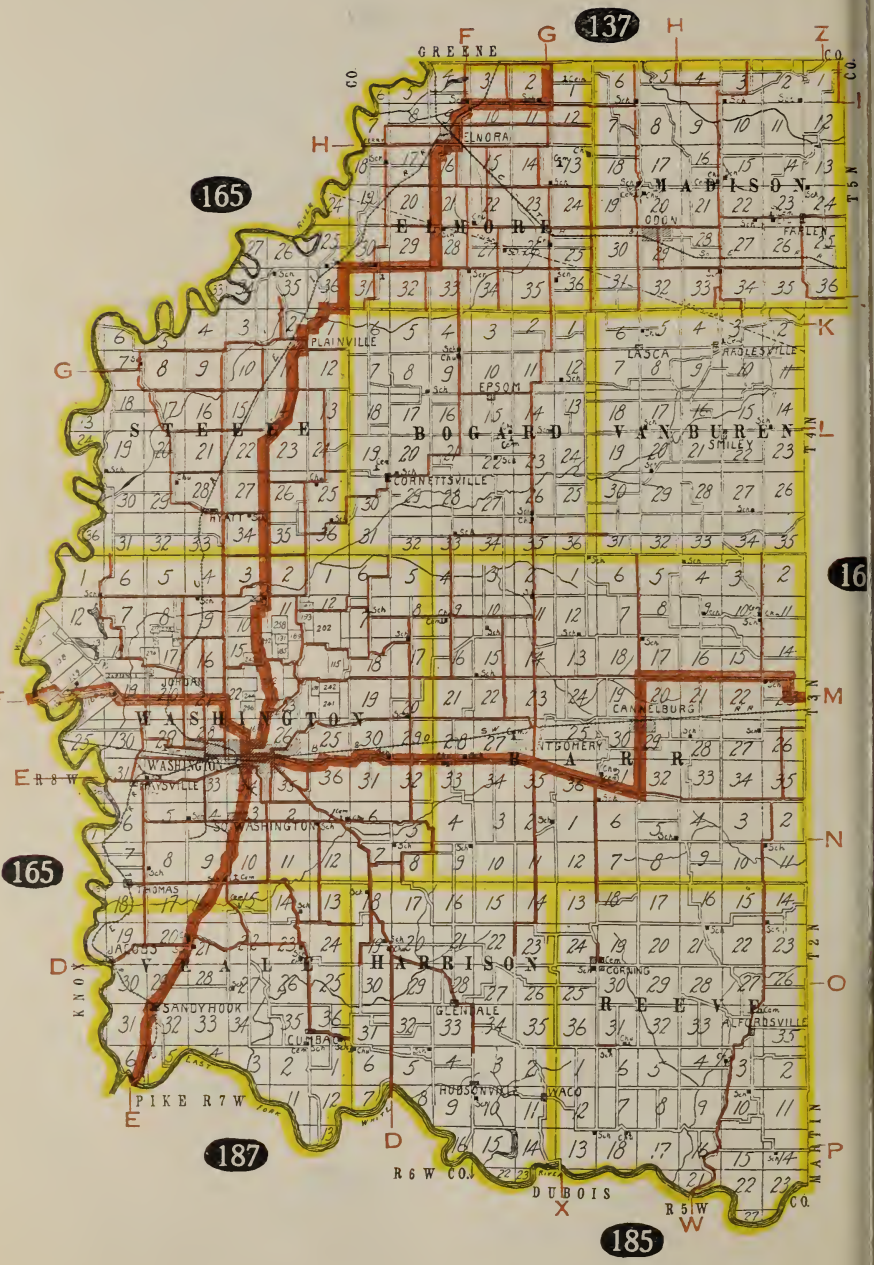

KNOX COUNTY

135
137
163
187
189
SULLIVAN
GREENE
ILLINOIS
WASHINGTON
VINCENNES
PIKE
DAVIESS
GIBSON
R 12 W
R 11 W
R 10 W
R 9 W
R 8 W
R 7 W
T 5 N
T 4 N
T 3 N
T 2 N
T 1 N
T 1 S
S
R
Q
P
O
N
M
L
K
J
I
H
G
F
E
D
C
B
A
Z
Y
X

ORANGE COUNTY

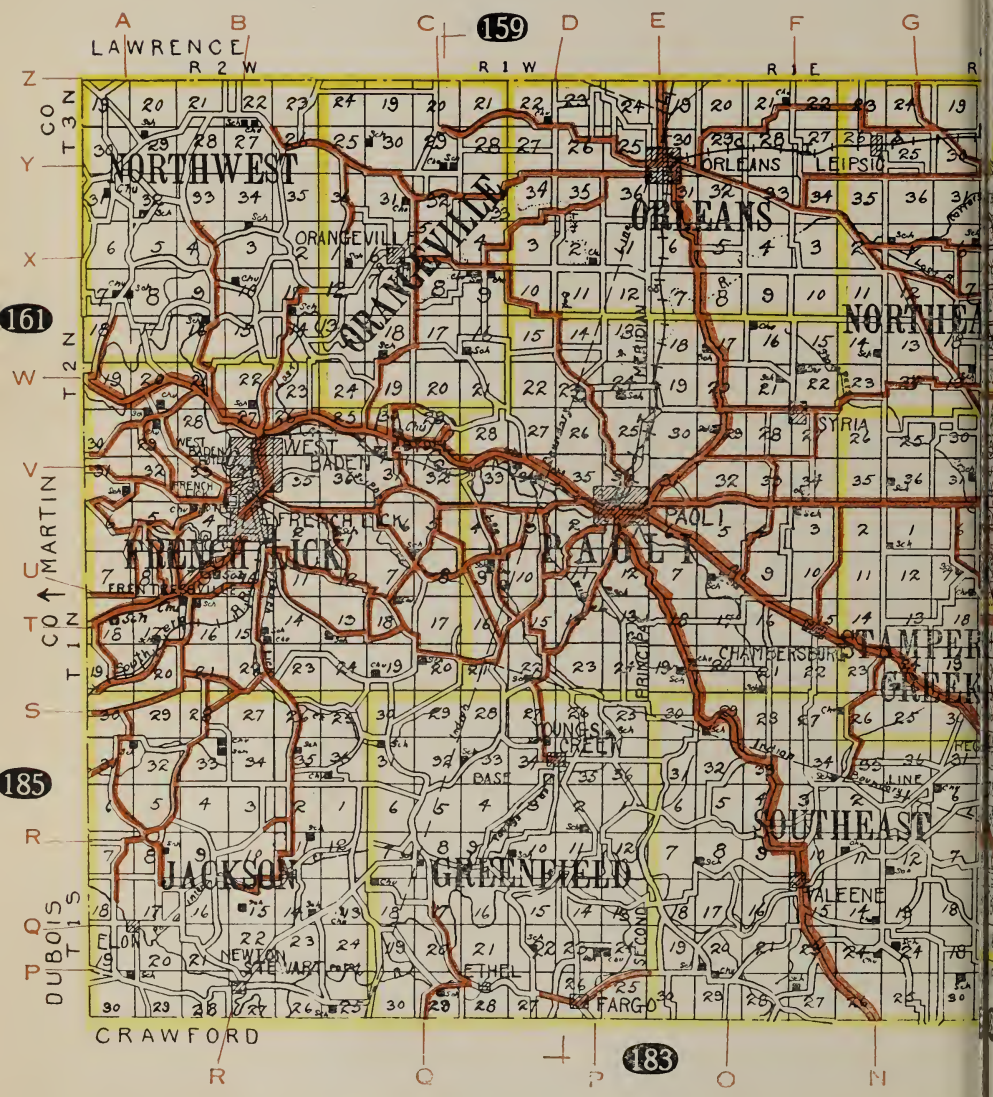

WASHINGTON COUNTY

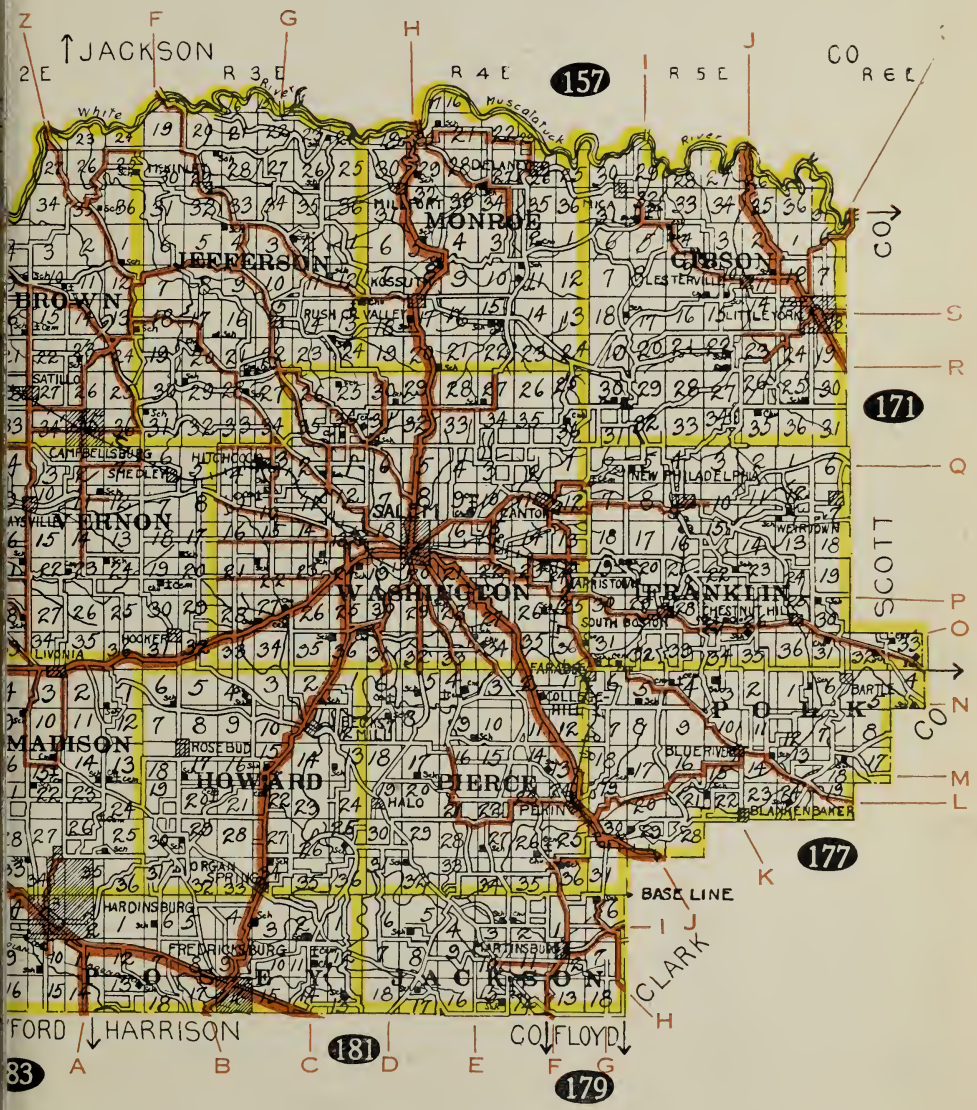

SCOTT COUNTY

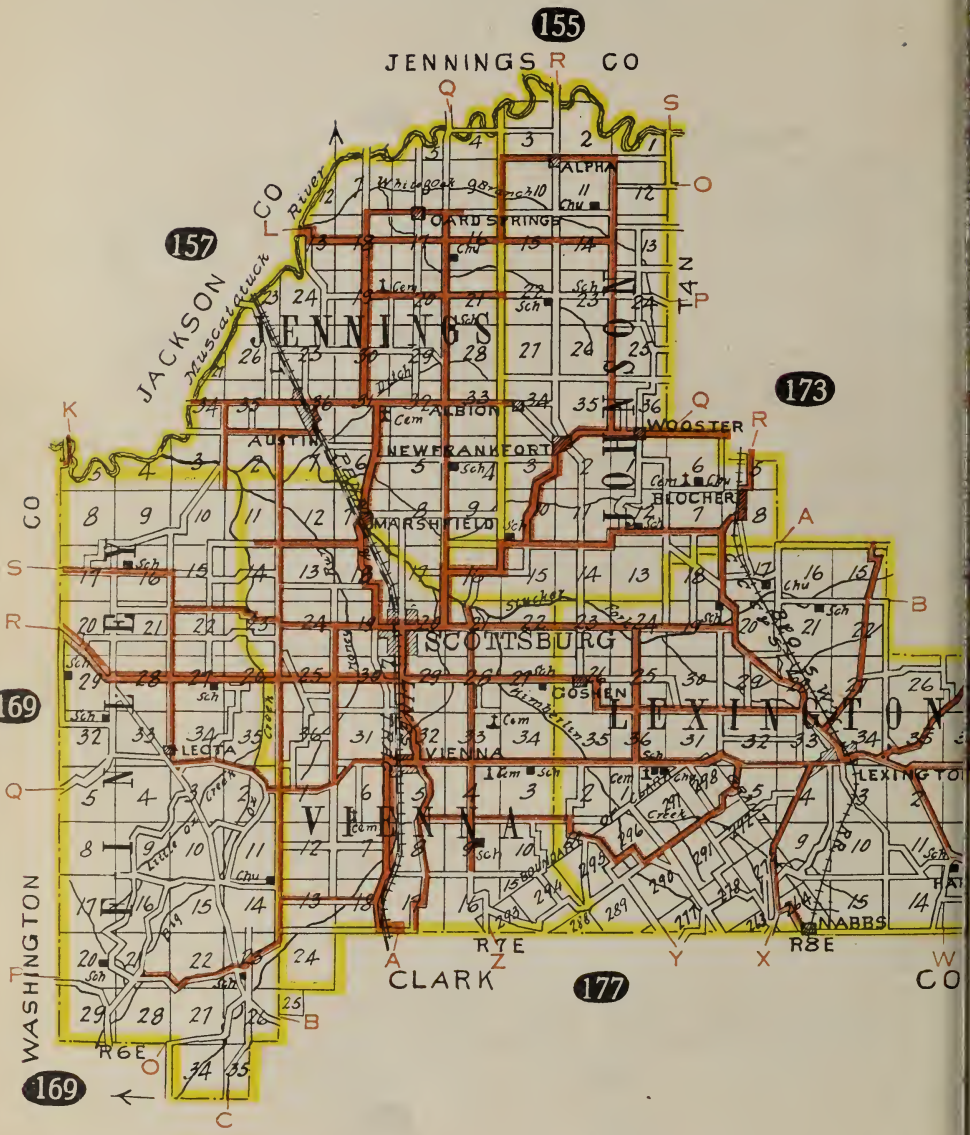

JEFFERSON COUNTY

SWITZERLAND COUNTY

CLARK COUNTY

FLOYD COUNTY

NEW ALBANY

New Albany Tribune, a Community Newspaper with a Following. Circulation 7,000.

Humbert Garage, Culbertson Ave. and Jay St., Distributor of "Guides" for Floyd and Clark Counties; Automobile Repairing, Saxon Agency, Home Phone 730.

HARRISON COUNTY

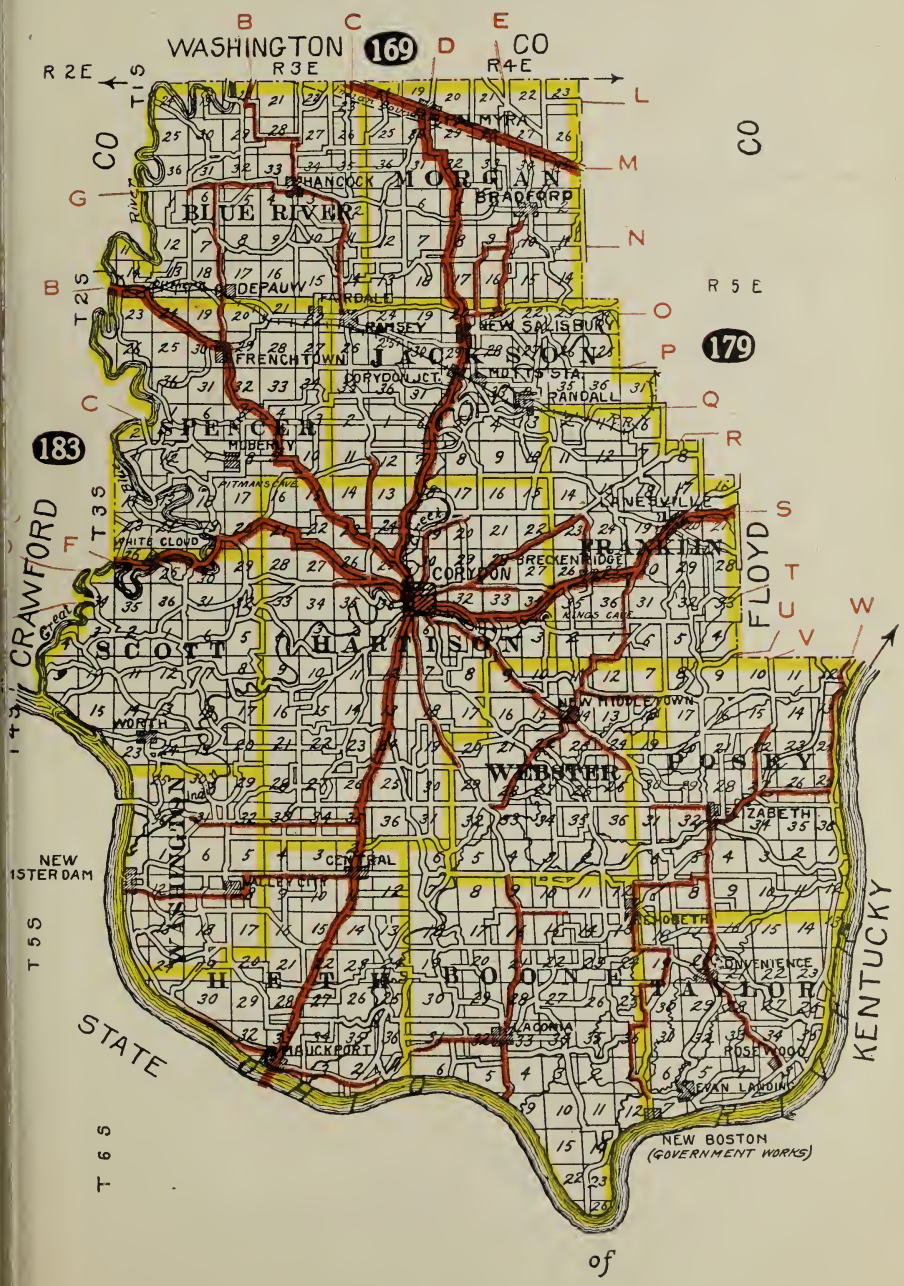

of

CRAWFORD COUNTY

DUBOIS COUNTY

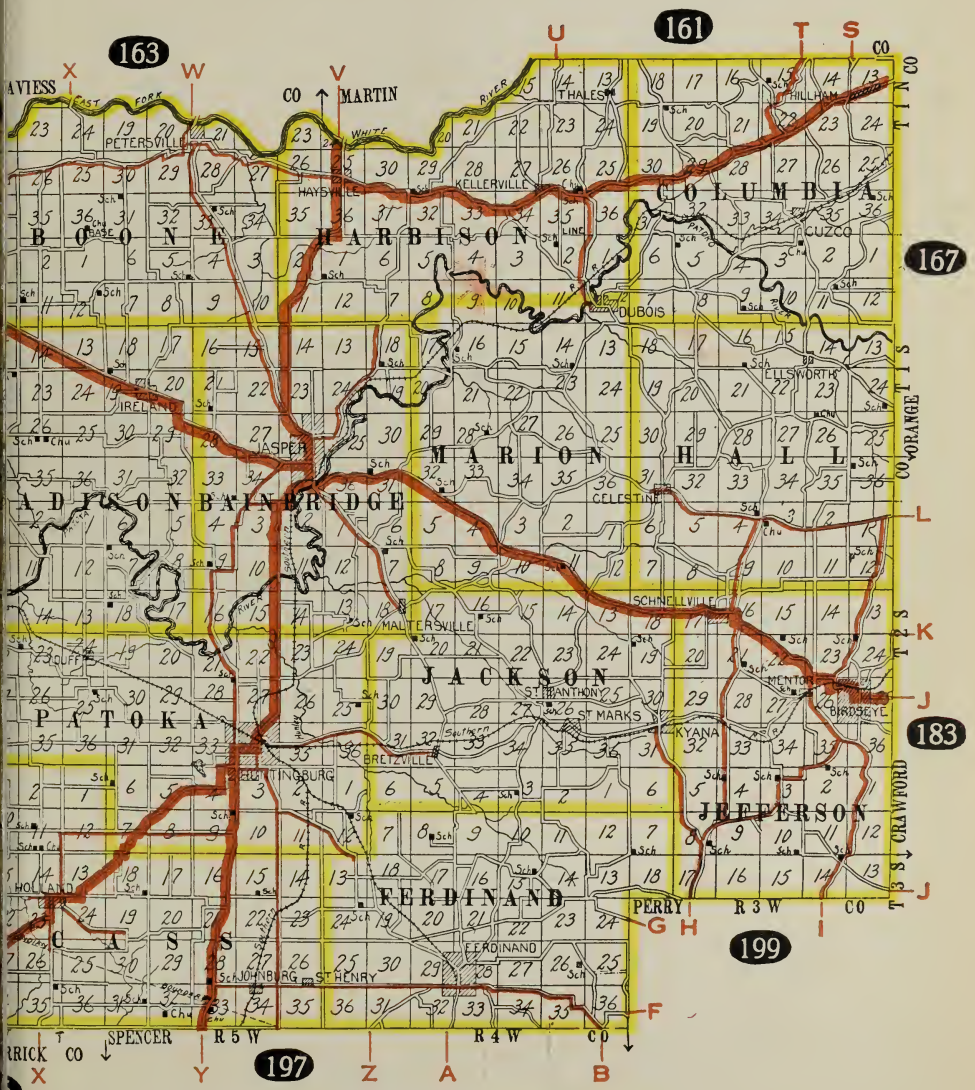

HUNTINGBURG

Ben DeMott Garage, Distributors of "Guides" for Dubois County.

PIKE COUNTY

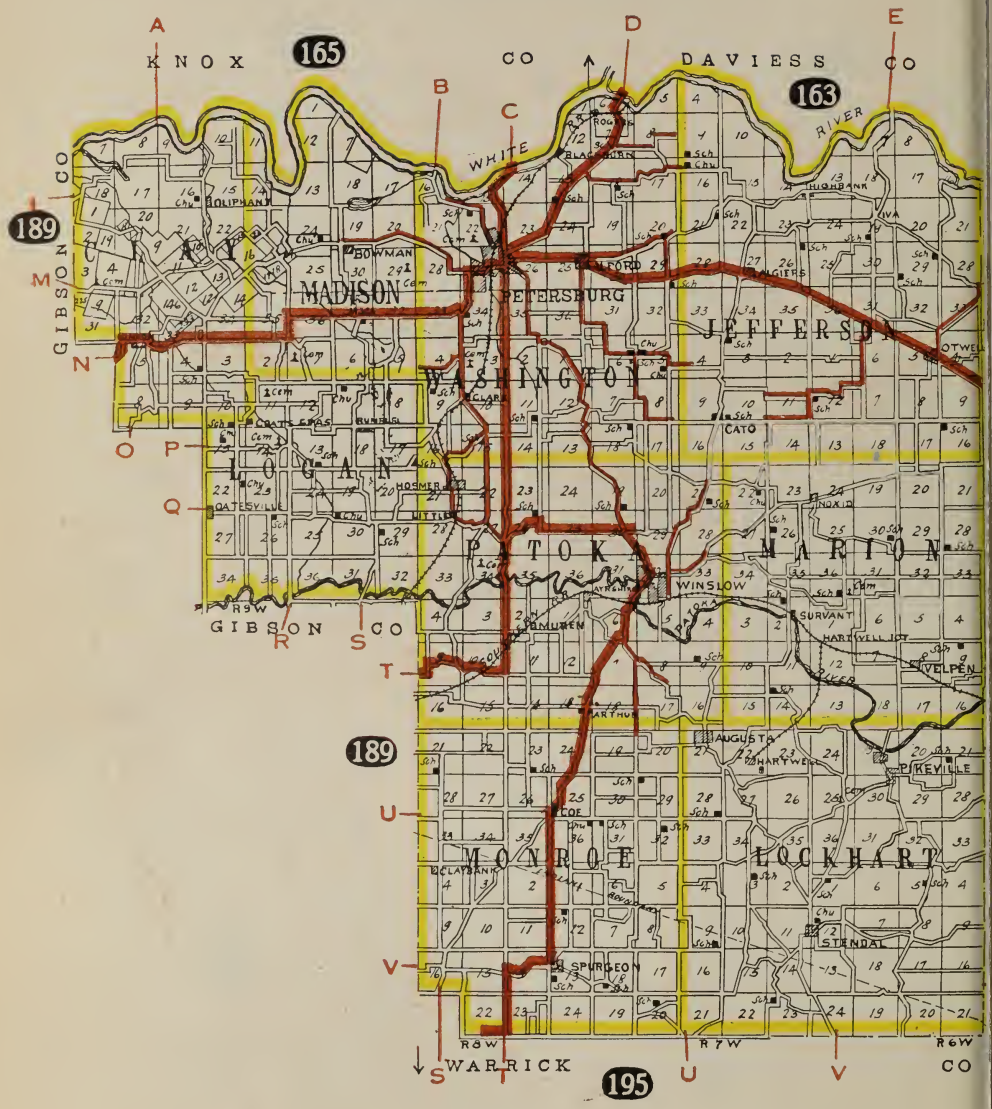
KNOX CO
DAVIESS CO
GIBSON CO
WARRICK CO
165
163
189
195
WHITE RIVER
MADISON
PETERSBURG
JEFFERSON
WASHINGTON
LOGAN
PATOKA
MARION
MONROE
LOCKHART
BOLIVAR
BOWMAN
ALFORD
ALGIERS
CATO
WINSLOW
SURVANT
HARTWELL
VELPEN
AUGUSTA
PIKEVILLE
STENDAL
SPURGEON
COE
ARTHUR
HOSMER
GATESVILLE
CRATE CROSS
A
B
C
D
E
M
N
O
P
Q
R
S
T
U
V
R9W
R8W
R7W
R6W

GIBSON COUNTY

POSEY COUNTY

VANDERBURG COUNTY

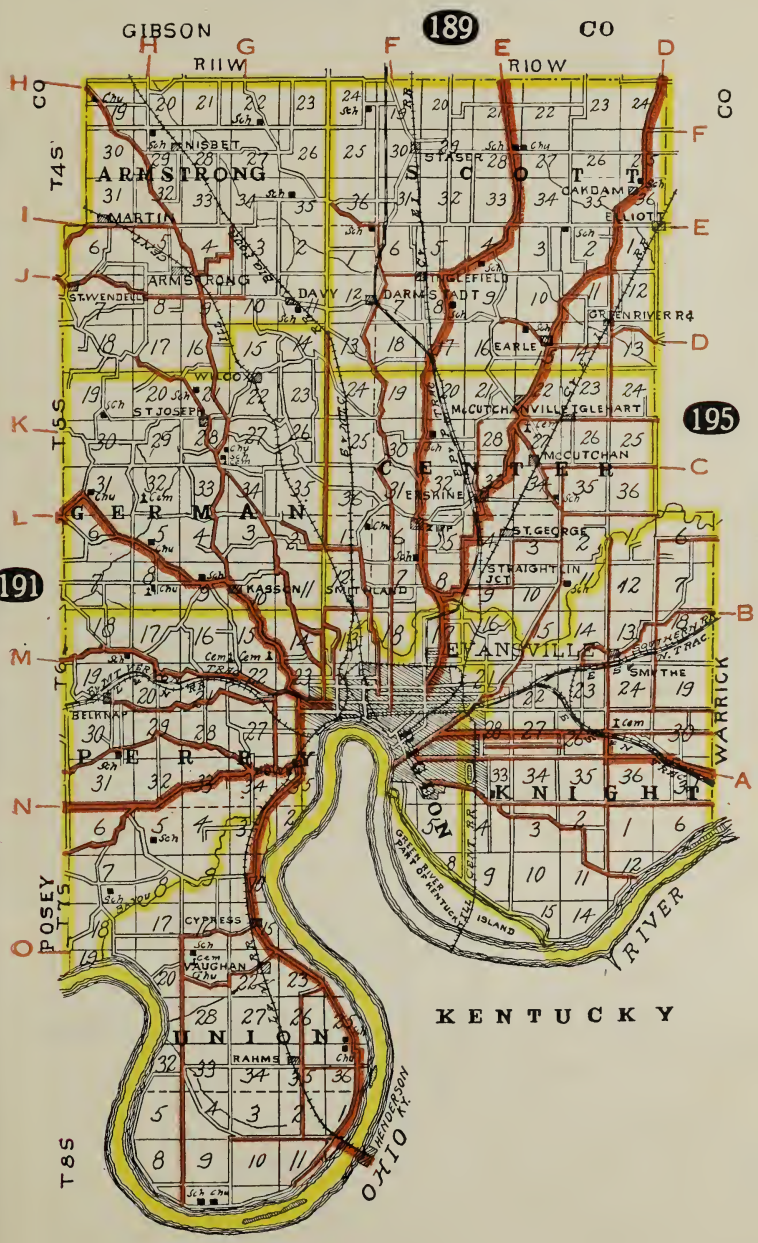

WARRICK COUNTY

SPENCER COUNTY

PERRY COUNTY

POPULATION OF INCORPORATED PLACES

:rding to the Federal Census of 1910, including estimated population for 1920

	County	Page	1910	Est. 1920
nc town	Boone	95	416	400
›wn	Lake	29	161	200
o ›wn	Montgomery	97	209	191
›y :town	Delaware	89	1,289	1,250
n ›wn	Noble	37	1,213	1,200
nia city	Madison	87	5,096	6,000
›wn	Crawford	183	161	150
a ›wn	Dekalb	39	349	332
a ›wn	Benton	53	359	305
y :town	Miami	59	521	525
s city	Madison	87	22,476	24,800
w town	Huntington	63	957	890
a ity	Steuben	17	2,610	2,610
li town	Hamilton	93	990	900
wn	Marshall	33	1,088	1,050
y ›wn	Dekalb / Steuben	39 / 17	639	592
t ity	Fountain	99	3,335	3,500
r city	Dekalb	39	3,919	4,500
ity	Dearborn	149	4,410	5,150
wn	Noble	37	579	563
ge town	Putnam	105	449	450
e city	Ripley	153	2,151	2,300
›und town	Tip'canoe	79	443	500
city	Lawrence	159	8,716	11,000
rove town	Marion	109	568	1,375
wn	Adams	67	1,316	1,400
e town	Knox	165	2,794	2,900
e town	Dubois	185	439	400
nd town	Greene	137	2,069	2,500
ngdale town	Parke	103	528	605
ngton city	Monroe	139	8,838	12,000
o city	Wells	65	4,987	5,670
›e city	Warrick	195	3,934	4,000
n town	Wayne	115	122	130
el town	Benton	53	814	200
›d town	Marshall	33	1,163	1,125
n Green town	Clay	131	336	300
l ty	Clay	131	9,340	10,900
e town	Marshall	33	2,008	2,350
l town	Elkhart	21	535	550
t ipple town	Marion	109	770	1,200
tle town	Randolph	91	300	400
›wn	Newton	51	1,067	1,460
d town	Morgan	127	572	600
sburg town	Jefferson	173	150	130
n town	White	55	907	1,000
le town	Franklin	147	2,169	2,300
burg town	Hendricks	107	876	985
›wn town	Jackson	157	1,492	1,400
town	Jay	69	469	400
e Hill town	Miami	59	668	750
ville town	White	55	489	490
›own	Dekalb	39	1,818	1,750
wn	Henry	113	209	200
rge City town	Wayne	115	2,237	2,700
e town	Carroll	77	557	450
tsburg town	Wash't'n	169	666	660
sburg town	Daviess	163	300	320
n city	Perry	99	2,130	2,000
›town	Clay	131	493	445
l town	Sullivan	135	850	990
e town	Hamilton	93	626	700
a town	Rush	121	873	900
n town	Marion	109	194	195
gtown	Vermilion	101	911	920
rove town	Franklin	147	185	185
r Point town	Clay	131	414	395
rtle town	Wayne	115	1,019	1,170
as town	White	55	513	560
e ›wn town	Clark	177	864	750
e eld town	Madison	87	285	300

City or Town	County	Page	1910	Est. 1920
Chesterton town	Porter	27	1,400	2,150
Chrisney town	Spencer	197	524	524
Churubusco town	Whitley	43	870	870
Cicero town	Hamilton	93	990	990
Clarkshill town	Tippecanoe	79	463	460
Clarksville town	Clark	177	2,743	3,115
Clay City town	Clay	131	1,213	1,200
Claypool town	Kosciusko	35	408	400
Claysburg town	Clark	177	380	410
Clayton town	Hendricks	107	497	515
Clermont town	Marion	100	205	150
Clifford town	Bartholomew	143	210	200
Clinton city	Vermilion	101	6,229	9,000
Cloverdale town	Putnam	105	624	795
Coatesville town	Hendricks	107	472	470
Colfax town	Clinton	83	801	820
College Park town	Hunt'gton	63	103	103
Columbia City	Whitley	43	3,448	3,900
Columbus city	Bartholomew	143	8,813	9,400
Connersville city	Fayette	119	7,738	9,900
Converse town	Miami	59	1,164	1,185
Corunna town	Dekalb	39	318	375
Corydon town	Harrison	181	1,703	1,710
Covington city	Fountain	99	2,069	2,000
Crandall town	Harrison	181	133	125
Crawfordsville city	Montgomery	97	9,371	11,500
Cromwell town	Noble	37	520	575
Crothersville town	Jackson	157	1,038	1,310
Crown Point town	Lake	29	2,526	2,800
Culver town	Marshall	33	810	1,050
Cynthiana town	Posey	191	610	605
Dale town	Spencer	197	583	530
Dana town	Vermilion	101	748	700
Danville town	Hendricks	107	1,640	1,680
Darlington town	Montgomery	97	780	800
Decatur city	Adams	67	4,471	4,980
Delphi city	Carroll	77	2,161	2,160
Diamond town	Parke	103	1,070	1,100
Dillsboro town	Dearborn	149	425	400
Dublin town	Wayne	115	704	735
Dugger town	Sullivan	135	1,226	1,300
Dunkirk city	Blackford / Jay	71 / 69	3,031	2,915
Dunreith town	Henry	113	181	175
Dyer town	Lake	29	545	590
Earl Park town	Benton	53	609	609
East Chicago city	Lake	29	19,098	40,000
E. Connersville town	Fayette	119	706	820
East Gary town	Lake	29	484	700
E. Germantown town	Wayne	115	302	302
Eaton town	Delaware	89	1,428	1,430
Edinburg town	Johnson	125	2,040	2,115
Elberfeld town	Warrick	195	438	400
Elizabeth town	Harriison	181	238	200
Elizabethtown town	Bartholomew	143	350	350
Elkhart city	Elkhart	21	19,282	23,300
Ellettsville town	Monroe	139	676	645
Elnora town	Daviess	163	961	1,000
Elwood city	Madison	87	11,028	11,000
English town	Crawford	193	583	540
Etna Green town	Kosciusko	35	431	420
Evansville city	Vanderburg	193	69,647	80,250
Fairmount town	Grant	73	2,506	2,010
Fairview Park town	Vermilion	101	630	715
Farmersburg town	Sullivan	135	1,115	1,415
Farmland town	Randolph	91	907	950
Ferdinand town	Dubois	185	827	900
Fishers Station town	Hamilton	93	188	225
Flora town	Carroll	77	1,386	1,600

City or Town	County	Page	1910	Est. 1920
Forest Hill town	Decatur	145	111	100
Fort Branch town	Gibson	189	1,182	1,430
Fort Wayne city	Allen	41	63,933	82,300
Fortville town	Hancock	111	1,174	1,300
Fountain City town	Wayne	115	448	450
Fowler town	Benton	53	1,491	1,500
Fowlertown town	Grant	73	293	280
Francesville town	Pulaski	47	729	870
Francisco town	Gibson	189	407	407
Frankfort city	Clinton	83	8,634	9,860
Franklin city	Johnson	125	4,502	4,800
Frankton town	Madison	87	936	896
Fredericksburg town	Washington	169	271	250
Fremont town	Steuben	17	694	700
French Lick town	Orange	167	1,803	1,500
Fulton town	Fulton	45	296	300
Galveston town	Cass	57	658	675
Garrett city	Dekalb	39	4,149	4,325
Gary city	Lake	29	16,802	65,000
Gas City	Grant	73	3,224	2,760
Gaston town	Delaware	89	638	597
Geneva town	Adams	67	1,140	1,140
Gentryville town	Spencer	197	383	305
Georgetown town	Floyd	179	331	300
Glenwood town	Fayette Rush	119 121	266	266
Goodland town	Newton	51	1,105	1,135
Goshen city	Elkhart	21	8,514	9,500
Gosport town	Owen	129	776	750
Grandview town	Spencer	197	735	705
Greencastle city	Putnam	105	3,790	3,790
Greendale town	Dearborn	109	697	750
Greenfield city	Hancock	111	4,448	4,400
Greensboro town	Henry	113	250	220
Greensburg city	Decatur	145	5,420	5,800
Greentown town	Howard	75	1,166	1,100
Greenville town	Floyd	179	227	200
Greenwood town	Johnson	125	1,608	1,700
Griffin town	Posey	191	275	275
Griffith town	Lake	29	523	600
Hagerstown town	Wayne	115	936	985
Hamlet town	Starke	31	579	579
Hammond city	Lake	29	20,925	34,000
Hanover town	Jefferson	173	356	300
Hardinsburg town	Wash'ton	169	254	275
Hartford City	Blackford	71	6,187	6,300
Hartsville town	Bartholomew	143	358	320
Hazelton town	Gibson	189	648	600
Hebron town	Porter	27	821	860
Highland town	Lake	29	304	390
Hillsboro town	Fountain	99	528	540
Hobart town	Lake	29	1,753	2,100
Hope town	Bartholomew	143	1,223	1,235
Hudson town	Steuben	17	390	300
Huntingburg city	Dubois	185	2,464	2,400
Huntington city	Huntington	63	10,272	11,000
Huron town	Lawrence	159	197	150
Hymera town	Sullivan	135	1,515	1,515
Indianapolis city	Marion	109	233,650	342,000
Ingalls town	Madison	87	322	250
Jamestown town	Boone	95	690	700
Jasonville town	Greene	137	3,295	3,000
Jasper town	Dubois	185	2,196	2,400
Jeffersonville city	Clark	177	10,412	10,000
Jonesboro town	Grant	73	1,573	1,573
Jonesville town	Bartholomew	143	213	200
Judson town	Parke	103	141	121
Kempton town	Tipton	85	600	500
Kendallville city	Noble	37	4,981	6,300
Kennard town	Henry	113	449	400
Kentland town	Newton	51	1,209	1,290
Kewanna town	Fulton	45	728	760
Keystone town	Wells	65	242	220
Kingman town	Fountain	99	535	500
Kirklin town	Clinton	83	699	720
Knightstown town	Henry	113	2,008	2,050
Knightsville town	Clay	131	1,081	1,050
Knox town	Starke	31	1,644	1,800
Kokomo city	Howard	75	17,010	18,400
La Fontaine town	Wabash	61	683	580
Laconia town	Harrison	181	82	75
Ladoga town	Montgomery	97	1,148	930
Lafayette city	Tippecanoe	79	20,081	22,000
Lagrange town	Lagrange	19	1,772	1,790
Lagro town	Wabash	61	463	
Lakeville town	St. Joseph	23	227	
Lanesville town	Harrison	181	290	
Lapel town	Madison	87	1,045	
Laporte City city	Laporte	26	10,525	
Laurel town	Franklin	147	503	
Lawrenceburg city	Dearborn	149	3,930	
Leavenworth town	Crawford	183	690	
Lebanon city	Boone	95	5,474	
Leesburg town	Kosciusko	35	401	
Lewisville town	Henry	113	446	
Liberty town	Union	117	1,338	
Ligonier city	Noble	37	2,173	
Linden town	Montgomery	97	556	
Linton city	Greene	137	5,906	
Little York town	Washington	169	195	
Livonia town	Washington	169	197	
Lizton town	Hendricks	107	224	
Logansport city	Cass	57	19,050	
Loogootee city	Martin	161	2,154	
Lowell town	Lake	29	1,235	
Lynn town	Randolph	91	917	
Lynnville town	Warrick	195	297	
Lyons town	Greene	137	993	
Macy town	Miami	59	320	
Madison city	Jefferson	173	6,934	
Marengo town	Crawford	183	686	
Marion city	Grant	73	19,359	
Markle town	Huntington Wells	63 65	820	
Marshall town	Parke	103	334	
Martinsville city	Morgan	127	4,529	
Matthews town	Grant	73	688	
Mauckport town	Harrison	181	279	
Medaryville town	Pulaski	47	710	
Mellott town	Fountain	99	372	
Mentone town	Kosciusko	35	728	
Merom town	Sullivan	135	521	
Michigan City city	Laporte	25	19,027	
Michigantown town	Clinton	83	395	
Middlebury town	Elkhart	21	600	
Middletown town	Henry	113	1,174	
Milan town	Ripley	153	557	
Milford town	Decatur	145	169	
Milford town	Kosciusko	35	814	
Miller town	Lake	29	638	
Millersburg town	Elkhart	21	428	
Millhousen town	Decatur	145	211	
Milltown town	Crawford	183	586	
Milton town	Wayne	115	601	
Mishawaka city	St Joseph	23	11,886	
Mitchell city	Lawrence	159	3,438	
Modoc town	Randolph	91	261	
Monon town	White	55	1,184	
Monroe town	Adams	67	334	
Monroe City town	Knox	165	630	
Monroeville town	Allen	41	910	
Monterey town	Pulaski	47	260	
Montezuma town	Parke	103	1,537	
Montgomery town	Daviess	163	511	
Monticello city	White	55	2,168	
Montpelier city	Blackford	71	2,786	
Moorefield town	Switzerland	175	94	
Mooreland town	Henry	113	455	
Moores Hill town	Dearborn	149	424	
Mooresville town	Morgan	127	1,608	
Morgantown town	Morgan	127	667	
Morocco town	Newton	51	927	
Morristown town	Shelby	123	622	
Mount Auburn town	Wayne	115	167	
Mount Ayr town	Newton	51	231	
Mount Carmel town	Franklin	147	142	
Mount Etna town	Huntington	63	148	
Mount Summit town	Henry	113	193	
Mount Vernon city	Posey	191	5,563	
Muncie city	Delaware	89	24,005	
Munster town	Lake	29	543	
Nappanee town	Elkhart	21	2,260	
Nashville town	Brown	141	354	
New Albany city	Floyd	179	20,629	
New Amsterdam town	Harrison	191	134	
New Carlisle town	**St. Joseph**	**23**	**612**	
New Castle city	Henry	113	9,446	
New Chicago town	Lake	29	105	

r	County	Page	1910	Est. 1920
armony town	Posey	191	1,229	1,180
aven town	Allen	41	1,038	1,125
arket town				
	Montgomery	97	334	320
iddletown town				
	Harrison	181	145	135
lestine town	Hancock	111	450	445
kin town	Washington	169	246	200
town	Clark	177	350	315
chmond town				
	Montgomery	97	464	464
ss town	Montgomery	97	296	280
y town	Greene	137	455	455
g town	Warrick	195	1,097	1,000
t town	Decatur	145	341	300
town	Vermilion	101	732	840
lle city	Hamilton	93	5,073	5,000
City town	Delaware	89	1,122	1,375
udson town	Starke	31	1,143	1,370
iberty town				
	St. Joseph	23	681	900
anchester town				
	Wabash	61	2,428	2,450
alem town	Hendricks	107	569	500
ernon city	Jennings	155	2,915	2,850
City town	Gibson	189	2,370	2,750
1 town	Knox	165	608	670
wn	Daviess	163	1,064	1,164
rg town	Franklin	147	956	956
town	Lawrence	159	1,079	1,350
town	Madison	87	420	400
town	Orange	167	1,367	1,525
town	Ripley	153	1,169	1,260
town	Wells	65	661	661
n town	Benton	53	652	630
lle town	Gibson	189	1,237	1,460
town	Benton	53	1,010	1,110
town	Harrison	181	252	175
own	Orange	167	1,278	1,450
town	Morgan	177	409	409
City town	Randolph	91	800	800
town	Gibson	189	657	657
town	Switzerland	175	340	290
on town	Madison	87	1,293	1,220
e town	Jay	69	800	800
ty	Miami	59	10,910	13,000
irg town	Pike	187	2,170	2,520
n town	Kosciusko	35	817	800
lage town	Warren	81	352	340
o town	Hendricks	107	408	400
d town	Hendricks	107	1,303	1,265
h city	Marshall	33	3,838	4,075
town	Wells	65	308	280
lton town	Clark	177	1,060	1,000
town	Porter	27	524	550
l city	Jay	69	5,130	5,460
le town	Posey	191	780	900
n city	Gibson	189	6,448	6,950
town	Jay	69	1,714	1,650
on town	Jasper	49	982	900
er city	Jasper	49	2,393	2,510
s town	White	55	377	360
id city	Wayne	115	22,324	26,700
ew town	Miami	59	440	450
le town	Randolph	91	1,302	1,500
Sun city	Ohio	151	1,513	1,470
ark town	St. Joseph	23	1,505	1,770
e town	Delaware	89	863	990
ile town	Putnam	105	849	810
town	Wabash	61	447	350
town	Huntington	63	699	700
er city	Fulton	45	3,364	3,300
t city	Spencer	197	2,736	2,000
e city	Parke	103	1,943	1,850
e town	Parke	103	1,166	1,170
e town	Clinton	83	677	650
enter town	Cass	57	909	1,010
e city	Rush	121	4,925	5,450
ille town	Putnam	105	443	443
town	Dekalb	39	391	320
n town	Dearborn	149	261	170
iard town	Spencer	197	538	538
la town	Jay	69	169	169
own	Washington	169	2,283	2,800
town	Washington	169	162	150

City or Town	County	Page	1910	Est. 1920
Sandborn town	Knox	165	445	400
Saratoga town	Randolph	91	410	410
Scottsburg town	Scott	171	1,669	2,050
Seelyville town	Vigo	133	1,188	1,500
Sellersburg town	Clark	177	676	625
Selma town	Delaware	89	350	375
Seymour city	Jackson	157	6,305	6,305
Shelburn town	Sullivan	135	2,055	1,000
Shelbyville city	Shelby	123	9,500	11,200
Sheridan town	Hamilton	93	1,768	1,700
Shirley town	Hancock Henry	111 113	1,519	1,519
Shirley City town	Allen	41	375	495
Shoals town	Martin	161	1,015	1,200
Silver Grove town	Floyd	179	783	800
Silver Lake town	Kosciusko	35	493	500
South Bend city	St. Joseph	23	53,684	70,980
South Peru town	Miami	59	866	1,180
South Whitley town	Whitley	43	1,176	1,200
Southport town	Marion	109	352	450
Spencer city	Owen	129	2,150	2,270
Spiceland town	Henry	113	622	635
Spring Grove town	Wayne	115	122	122
State Line city	Warren	81	194	194
Staunton town	Clay	131	746	790
Stinesville town	Monroe	127	497	650
Straughn town	Henry	113	234	270
Sullivan city	Sullivan	135	4,115	5,115
Sulphur Springs town	Henry	113	209	200
Summitville town	Madison	87	1,387	1,300
Sunman town	Ripley	153	353	325
Swayzee town	Grant	73	836	720
Syracuse town	Kosciusko	35	1,379	1,800
Tell City	Perry	199	3,369	4,000
Tennyson town	Warrick	195	371	415
Terre Haute city	Vigo	133	58,157	73,000
Thorntown town	Boone	95	1,508	1,300
Tipton city	Tipton	85	4,075	4,600
Troy town	Perry	199	5.10	500
Union City city	Randolph	91	3,209	3,570
Uniondale town	Wells	65	189	200
University Heights town	Marion	109	102	130
Upland town	Grant	73	1,080	1,000
Valparaiso city	Porter	27	6,987	7,700
Van Buren town	Grant	73	1,189	1,350
Veedersburg city	Fountain	99	1,757	1,900
Vera Cruz town	Wells	65	133	105
Vernon town	Jennings	155	453	400
Versailles town	Ripley	153	486	470
Vevay city	Switzerland	175	1,256	1,050
Vincennes city	Knox	165	14,895	18,600
Wabash city	Wabash	61	8,687	8,750
Wakarusa town	Elkhart	21	859	815
Walkerton town	St. Joseph	23	1,003	1,003
Wallace town	Fountain	99	116	116
Walton town	Cass	57	579	625
Warren town	Huntington	63	1,189	1,150
Warsaw city	Kosciusko	35	4,430	4,850
Washington city	Daviess	163	7,854	7,400
Waterloo town	Dekalb	39	1,167	1,100
Waveland town	Montgomery	97	676	650
Waynetown town	Montgomery	97	734	734
West Baden town	Orange	167	746	700
West College Corner town	Union	117	432	470
West Harrison town	Dearborn	149	281	265
West Lafayette town	Tippecanoe	79	3,867	5,300
West Lebanon town	Warren	81	642	630
West Terre Haute town	Vigo	133	3,083	4,280
Westfield town	Hamilton	93	700	700
Westport town	Decatur	145	675	660
Westville town	Laporte	25	503	540
Wheatfield town	Jasper	49	357	357
Whiteland town	Johnson	125	343	343
Whitewater town	Wayne	115	112	100
Whiting city	Lake	29	6,587	8,700
Williamsport city	Warren	81	1,243	1,250
Winamac town	Puaski	47	1,607	1,590
Winchester city	Randolph	91	4,266	4,830
Windfall city	Tipton	85	899	790
Wingate town	Montgomery	97	446	410

City or Town	County	Page	1910	Est. 1920
Winslow town	Pike	187	932	950
Wolcott town	White	55	873	890
Wolcottville town	Lagrange	19	627	600
	Noble	37		

City or Town	County	Page	1910
Woodruff town	Marion	109	833
Worthington town	Greene	137	1,732
Zionsville town	Boone	95	840

POPULATION OF COUNTIES AND TOWNSHIP

According to the Federal Census of 1910, including estimated popul for 1920

Minor Civil Division	1910
ADAMS COUNTY (Est. 1920, 22,000)	**21,840**
Blue Creek township	1,168
French township	974
Hartford township	1,285
Jefferson township	1,093
Kirkland township	919
Monroe township	3,050
Preble township	1,051
Root township	1,264
St. Mary's township	1,085
Union township	956
Wabash township	3,171
Washington township	5,824
ALLEN COUNTY (Est. 1920, 114,000)	**93,386**
Aboite township	1,006
Adams township	5,414
Cedar Creek township	1,667
Eel River township	1,147
Jackson township	1,146
Jefferson township	1,487
Lafayette township	1,265
Lake township	1,172
Madison township	1,394
Marion township	1,282
Maumee township	1,246
Milan township	1,381
Monroe township	1,984
Perry township	1,167
Pleasant township	1,376
St. Joseph township	1,492
Scipio township	425
Springfield township	1,530
Washington township	6,560
BARTHOLOMEW COUNTY (Est. 1920, 25,300)	**24,813**
Clay township	697
Clifty township	790
Columbus township	11,477
Flat Rock township	1,221
German township	1,121
Harrison township	719
Haw Creek township	2,707
Jackson township	519
Nineveh township	577
Ohio township	600
Rock Creek township	938
Sand Creek township	1,173
Union township	570
Wayne township	1,704
BENTON COUNTY (Est. 1920, 12,600)	**12,688**
Bolivar township	1,402
Center township	2,490
Gilboa township	721
Grant township	1,408
Hickory Grove township	1,026
Oak Grove township	1,603
Parish Grove township	922
Pine township	592
Richland township	1,184
Union township	790
York township	550
BLACKFORD COUNTY (Est. 1920, 15,800)	**15,820**
Harrison township	4,392
Jackson township	2,084
Licking township	7,845
Washington township	1,499

Minor Civil Division
BOONE COUNTY (Est. 1920, 24,000)
Center township
Clinton township
Eagle township
Harrison township
Jackson township
Jefferson township
Marion township
Perry township
Sugar Creek township
Union township
Washington township
Worth township
BROWN COUNTY (Est. 1920, 7,000)
Hamblen township
Jackson township
Johnson township
Van Buren township
Washington township
CARROLL COUNTY (Est. 1920, 17,500)
Adams township
Burlington township
Carrollton township
Clay township
Deer Creek township
Democrat township
Jackson township
Jefferson township
Madison township
Monroe township
Rock Creek township
Tippecanoe township
Washington township
CASS COUNTY (Est. 1920, 38,200)
Adams township
Bethlehem township
Boone township
Clay township
Clinton township
Deer Creek township
Eel township
Harrison township
Jackson township
Jefferson township
Miami township
Noble township
Tipton township
Washington township
CLARK COUNTY (Est. 1920, 30,000)
Bethlehem township
Carr township
Charlestown township
Jeffersonville township
Monroe township
Oregon township
Owen township
Silver Creek township
Union township
Utica township
Washington township
Wood township
CLAY COUNTY (Est. 1920, 32,500)
Brazil township
Cass township
Dick Johnson township
Harrison township

Minor Civil Division	1910
ackson township	2,128
ewis township	2,886
erry township	1,496
osey township	3,230
ugar Ridge township	1,671
an Buren township	3,974
ashington township	1,209
NTON COUNTY (Est. 1920, 26,400)	**26,674**
enter township	9,314
orest township	1,180
ackson township	1,241
ohnson township	1,174
irklin township	1,774
adison township	1,480
ichigan township	1,800
wen township	1,127
erry township	1,861
oss township	1,683
ugar Creek township	1,171
nion township	746
arren township	1,203
ashington township	920
WFORD COUNTY (Est. 1920, 11,600)	**12,057**
one township	489
nnings township	1,875
hnson township	908
berty township	1,307
nio township	883
toka township	1,536
erling township	2,078
nion township	1,265
hiskey Run township	1,716
IESS COUNTY (Est. 1920, 27,000)	**27,747**
rr township	3,335
gard township	1,574
more township	2,268
rrison township	1,109
adison township	2,371
eve township	1,576
ele township	1,852
n Buren township	1,199
ale township	1,059
ashington township	11,404
RBORN COUNTY (Est. 1920, 21,000)	**21,396**
esar Creek township	382
nter township	5,042
y township	1,271
rrison township	1,007
gan township	618
ckson township	976
wrenceburg township	5,490
lso township	970
gan township	553
nchester township	1,464
ller township	889
arta township	1,460
ashington township	430
rk township	844
ATUR COUNTY (Est. 1920, 18,700)	**18,793**
ams township	1,851
y township	1,508
nton township	641
git township	1,328
ckson township	1,369
rion township	1,670
t Creek township	1,228
ad Creek township	2,370
shington township	6,828
ALB COUNTY (Est. 1920, 25,100)	**25,054**
tler township	824
cord township	957
rfield township	1,194
nklin township	1,065
nt township	1,704
kson township	1,204
yser township	5,533
wville township	562
hland township	1,146
ithfield township	1,469
ncer township	805
fford township	381
y township	500
on township	4,710
mington township	3,000
AWARE COUNTY (Est. 1920, 55,500)	**51,414**
ter township	32,195

Minor Civil Division	1910
Delaware township	2,354
Hamilton township	1,263
Harrison township	1,782
Liberty township	1,738
Monroe township	1,419
Mount Pleasant township	2,483
Niles township	870
Perry township	1,070
Salem township	1,804
Union township	2,505
Washington township	1,931
DUBOIS COUNTY (Est. 1920, 19,500)	**18,843**
Bainbridge township	3,333
Boone township	1,033
Cass township	1,482
Columbia township	1,302
Ferdinand township	1,890
Hall township	1,025
Harbison township	1,283
Jackson township	1,033
Jefferson township	1,698
Madison township	1,245
Marion township	870
Patoka township	3,649
ELKHART COUNTY (Est. 1920, 53,500)	**49,008**
Baugo township	688
Benton township	1,239
Cleveland township	475
Clinton township	1,721
Concord township	19,638
Elkhart township	9,696
Harrison township	1,559
Jackson township	1,368
Jefferson township	957
Locke township	1,973
Middlebury township	1,660
Olive township	1,638
Osolo township	2,137
Union township	2,595
Washington township	1,131
York township	533
FAYETTE COUNTY (Est. 1920, 16,500)	**14,415**
Columbia township	522
Connersville township	8,669
Fairview township	506
Harrison township	1,567
Jackson township	752
Jennings township	593
Orange township	639
Posey township	728
Waterloo township	439
FLOYD COUNTY (Est. 1920, 31,300)	**30,293**
Franklin township	727
Georgetown township	1,632
Greenville township	1,198
Lafayette township	1,461
New Albany township	25,275
FOUNTAIN COUNTY (Est. 1920, 20,400)	**20,439**
Cain township	1,403
Davis township	702
Fulton township	1,105
Jackson township	1,139
Logan township	3,871
Mill Creek township	1,987
Richmond township	1,904
Shawnee township	988
Troy township	3,050
Van Buren township	3,241
Wabash township	1,049
FRANKLIN COUNTY (Est. 1920, 15,000)	**15,335**
Bath township	604
Blooming Grove township	651
Brookville township	3,891
Butler township	876
Fairfield township	553
Highland township	1,161
Laurel township	1,209
Metamora township	693
Posey township	713
Ray township	2,017
Salt Creek township	699
Springfield township	1,118
Whitewater township	1,150
FULTON COUNTY (Est. 1920, 16,800)	**16,879**
Aubbeenaubbee township	1,241
Henry township	2,754

Minor Civil Division	1910
Liberty township	1,799
Newcastle township	1,107
Richland township	1,209
Rochester township	5,600
Union township	1,826
Wayne township	1,343
GIBSON COUNTY (Est. 1920, 30,300)	**30,137**
Barton township	1,866
Center township	1,549
Columbia township	3,588
Johnson township	1,810
Montgomery township	4,279
Patoka township	9,439
Union township	2,507
Wabash township	951
Washington township	1,546
White River township	2,602
GRANT COUNTY (Est. 1920, 50,750)	**51,426**
Center township	19,055
Fairmount township	4,045
Franklin township	5,125
Green township	1,035
Jefferson township	2,891
Liberty township	1,693
Mill township	6,028
Monroe township	1,126
Pleasant township	1,742
Richland township	923
Sims township	1,985
Van Buren township	2,894
Washington township	2,881
GREENE COUNTY (Est. 1920, 42,000)	**36,873**
Beech Creek township	1,345
Cass township	860
Center township	1,163
Fairplay townshop	983
Grant township	1,009
Highland township	977
Jackson township	1,440
Jefferson township	2,677
Richland township	3,723
Smith township	852
Stafford township	1,322
Stockton township	10,992
Taylor township	1,244
Washington township	2,306
Wright township	5,980
HAMILTON COUNTY (Est. 1920, 26,950)	**27,026**
Adams township	3,903
Clay township	1,360
Delaware township	1,657
Fall Creek township	1,300
Jackson township	5,155
Noblesville township	7,023
Washington township	3,402
Wayne township	1,399
White River township	1,827
HANCOCK COUNTY (Est. 1920, 19,000)	**19,030**
Blue River township	904
Brandywine township	821
Brown township	3,028
Buck Creek township	1,272
Center township	6,400
Green township	1,035
Jackson township	1,450
Sugar Creek township	1,673
Vernon township	2,447
HARRISON COUNTY (Est. 1920, 20,200)	**20,232**
Blue River township	1,367
Boone township	1,589
Franklin township	1,467
Harrison township	4,231
Heth township	1,611
Jackson township	1,637
Morgan township	1,386
Posey township	1,859
Scott township	765
Spencer township	1,253
Taylor township	904
Washingtotn township	985
Webster township	1,178
HENDRICKS COUNTY (Est. 1920, 20,650)	**20,840**
Brown township	862
Center township	3,145
Clay township	1,832
Eel River township	1,867

Minor Civil Division	1
Franklin township	
Guilford township	
Liberty township	
Lincoln township	
Marion township	
Middle township	
Union township	
Washington township	
HENRY COUNTY (Est. 1920, 33,350)	2
Blue River township	
Dudley township	
Fall Creek township	
Franklin township	
Greensboro township	
Harrison township	
Henry township	1
Jefferson township	
Liberty township	
Prairie township	
Spiceland township	
Stonycreek township	
Wayne township	
HOWARD COUNTY (Est. 1920, 37,000)	3
Center township	1
Clay township	
Ervin township	
Harrison township	
Honey Creek township	
Howard township	
Jackson township	
Liberty township	
Monroe township	
Taylor township	
Union township	
HUNTINGTON COUNTY (Est. 1920, 29,500)	
Clear Creek township	
Dallas township	
Huntingtton township	
Jackson township	
Jefferson township	
Lancaster township	
Polk township	
Rock Creek township	
Salamonie township	
Union township	
Warren township	
Wayne township	
JACKSON COUNTY (Est. 1920, 24,300)	
Brownstown township	
Carr township	
Driftwood township	
Grassy Fork township	
Hamilton township	
Jackson township	
Owen township	
Redding township	
Salt Creek township	
Vernon township	
Washington township	
JASPER COUNTY (Est. 1920, 13,100)	
Barkley township	
Carpenter township	
Gillam township	
Hanging Grove township	
Jordan township	
Kankakee township	
Keener township	
Marion township	
Milroy township	
Newton township	
Union township	
Walker township	
Wheatfield township	
JAY COUNTY (Est. 1920, 25,000)	
Bear Creek township	
Greene township	
Jackson township	
Jefferson township	
Knox township	
Madison township	
Noble township	
Penn township	
Pike township	
Richland township	
Wabash township	
Wayne township	

Minor Civil Division	1910
FFERSON COUNTY (Est. 1920, 19,500)	**20,483**
Graham township	1,213
Hanover township	1,029
Lancaster township	1,229
Madison township	10,013
Milton township	1,394
Monroe township	1,169
Republican township	871
aluda township	1,479
helby township	1,330
myrna township	756
NNINGS COUNTY (Est. 1920, 14,100)	**14,203**
Bigger township	832
Campbell township	1,035
enter township	3,844
olumbia township	1,000
eneva township	1,656
ovett township	779
Marion township	827
Montgomery township	759
and Creek township	819
pencer township	1,347
ernon township	1,305
White River township	2,064
OX COUNTY (Est. 1920, 45,820)	**39,183**
usseron township	2,202
ecker township	1,328
arrison township	3,224
ohnson township	2,624
almyra township	1,201
een township	1,727
igo township	5,860
ingennes township	17,654
Washington township	1,596
Widner township	1,767
SCIUSKO COUNTY (Est. 1920, 28,000)	**27,936**
lay township	1,246
tna township	1,110
ranklin township	1,219
arrison township	1,900
ackson township	1,177
efferson township	1,237
ake township	1,190
onroe township	802
ain township	1,320
airie township	929
ott township	990
ward township	1,253
ppecanoe township	1,302
urkey Creek township	2,398
an Buren township	1,856
ashington township	1,817
ayne township	6,190
RANGE COUNTY (Est. 1920,15,150)	**15,148**
oomfield township	2,705
ay township	1,015
earspring township	1,480
len township	1,370
eenfield township	913
hnson township	1,220
ma township	1,107
lford township	1,776
ewbury township	1,534
ringfield township	1,043
an Buren township	985
E COUNTY (Est. 1920, 175,000)	**82,864**
lumet township	17,982
dar Creek township	2,312
nter township	3,602
gle Creek township	717
anover township	1,029
obart township	3,729
orth township	48,361
ss township	1,434
Johns township	1,766
est Creek township	1,306
infield township	626
ORTE COUNTY (Est. 1920, 55,000)	**45,797**
ss township	1,349
nter township	11,445
nton township	627
ol Spring township	1,425
wey township	758
lena township	599
nna township	613
dson township	386

Minor Civil Division	1910
JOHNSON COUNTY (Est. 1920, 20,580)	**20,394**
Blue River township	2,815
Clark township	1,209
Franklin township	5,490
Hensley township	1,526
Needham township	1,279
Nineveh township	1,288
Pleasant township	3,425
Union township	1,298
Johnson township	254
Kankakee township	1,225
Lincoln township	627
Michigan township	19,584
New Durham township	1,567
Noble township	1,055
Pleasant township	626
Prairie township	240
Scipio township	673
Springfield township	891
Union township	505
Washington township	657
Wills township	681
LAWRENCE COUNTY (Est. 1920, 35,250)	**30,625**
Bono township	1,095
Flinn township	823
Guthrie township	1,056
Indian Creek township	2,379
Marion township	6,482
Marshall township	2,125
Perry township	717
Pleasant Run township	1,769
Shawswick township	12,480
Spice Valley township	1,699
MADISON COUNTY (Est. 1920, 68,200)	**65,224**
Adams township	1,552
Anderson township	25,187
Boone township	1,166
Duck Creek township	1,006
Fall Creek township	2,776
Green township	1,178
Jackson township	1,080
Lafayette township	2,254
Monroe township	7,945
Pipe Creek township	14,104
Richland township	930
Stony Creek township	2,302
Union township	937
Van Buren township	2,807
MARION COUNTY (Est. 1920, 360,000)	**263,661**
Center township	218,497
Decatur township	1,594
Franklin township	2,337
Lawrence township	3,295
Perry township	4,091
Pike township	1,944
Warren township	6,093
Washington township	5,679
Wayne township	20,131
MARSHALL COUNTY (Est. 1920, 24,000)	**24,175**
Bourbon township	2,676
Center township	5,934
German township	3,910
Green township	1,017
North township	1,575
Polk township	1,842
Tippecanoe township	1,222
Union township	2,464
Walnut township	2,238
West township	1,297
MARTIN COUNTY (Est. 1920, 12,200)	**12,950**
Baker township	804
Brown township	1,059
Center township	1,384
Halbert township	2,101
Lost River township	1,283
McCameron township	1,087
Mitcheltree township	1,297
Perry township	3,036
Rutherford township	899
MIAMI COUNTY (Est. 1920, 31,700)	**39,350**
Allen township	1,093
Butler township	1,087
Clay township	1,086
Deer Creek township	1,119
Erie township	476
Harrison township	1,119

Minor Civil Division	1910
Jackson township	2,492
Jefferson township	1,641
Perry township	1,310
Peru township	12,365
Pipe Creek township	1,629
Richland township	1,194
Union township	797
Washington township	1,943
MONROE COUNTY (Est. 1920, 31,500)	**23,426**
Bean Blossom township	1,761
Benton township	962
Bloomington township	7,354
Clear Creek township	1,713
Indian Creek township	860
Marion township	365
Perry township	4,970
Polk township	1,054
Richland township	1,578
Salt Creek township	885
Van Buren township	1,153
Washington township	771
MONTGOMERY COUNTY (Est. 1920, 29,400)	**29,296**
Brown township	2,240
Clark township	2,231
Coal Creek township	2,290
Franklin townshiip	1,928
Madison township	1,428
Ripley township	1,070
Scott township	1,004
Sugar Creek township	903
Union township	12,931
Walnut township	1,552
Wayne township	1,719
MORGAN COUNTY (Est. 1920, 22,000)	**21,182**
Adams township	1,139
Ashland township	1,061
Baker township	432
Brown township	2,452
Clay township	1,542
Greene township	907
Gregg township	987
Harrison township	330
Jackson township	1,647
Jefferson township	1,074
Madison township	799
Monroe township	1,324
Ray township	1,062
Washingtton township	6,426
NEWTON COUNTY (Est. 1920, 10,600)	**10,504**
Beaver township	1,524
Colfax township	297
Grant township	1,762
Iroquois township	1,828
Jackson township	834
Jefferson township	1,954
Lake township	489
Lincoln township	701
McClellan township	227
Washington township	888
NOBLE COUNTY (Est. 1920, 24,500)	**24,009**
Albion township	1,293
Allen township	1,792
Elkhart township	1,312
Green township	1,168
Jefferson township	986
Noble township	1,728
Orange township	1,742
Perry township	3,078
Sparta township	1,665
Swan township	1,540
Washington township	776
Wayne township	6,056
York township	873
OHIO COUNTY (Est. 1920, 4,000)	**4,329**
Cass township	591
Pike township	472
Randolph township	2,812
Union township	454
ORANGE COUNTY (Est. 1920, 18,000)	**17,192**
French Lick township	4,935
Greenfield township	1,167
Jackson township	1,331
Northeast township	835
Northwest township	794
Orangeville township	665
Orleans township	2,371

Minor Civil Division	19
Paoli township	2,
Southeast township	1,
Stampers Creek township	
OWEN COUNTY (Est. 1920, 13,900)	14
Clay township	
Franklin township	1,
Harrison township	
Jackson township	
Jefferson township	1,
Jennings township	
Lafayette township	
Marion township	1
Montgomery township	
Morgan township	
Taylor township	
Washington township	3
Wayne township	1
PARKE COUNTY (Est. 1920, 22,500)	22
Adams township	3
Florida township	3
Greene township	1
Howard township	
Jackson township	1
Liberty township	1
Penn township	1
Raccoon township	2
Reserve township	2
Sugar Creek township	
Union township	
Wabash township	1
Washington township	1
PERRY COUNTY (Est. 1920, 18,500)	11
Anderson township	1
Clark township	
Leopold township	
Oil township	
Tobin township	
Troy township	
Union township	
PIKE COUNTY (Est. 1920, 20,000)	1
Clay township	
Jefferson township	
Lockhart township	
Logan township	
Madison township	
Marion township	
Monroe township	
Patoka township	
Washington township	
PORTER COUNTY (Est. 1920, 21,900)	2
Boone township	
Center township	
Jackson township	
Liberty township	
Morgan township	
Pine township	
Pleasant township	
Portage township	
Porter township	
Union township	
Washington township	
Westchester township	
POSEY COUNTY (Est. 1920, 20,600)	2
Bethel township	
Black township	
Center township	
Harmony township	
Lynn township	
Marrs township	
Point township	
Robb township	
Robinson township	
Smith township	
PULASKI COUNTY (Est. 1920, 12,700)	
Beaver township	
Cass township	
Franklin township	
Harrison township	
Indian Creek township	
Jefferson township	
Monroe township	
Rich Grove township	
Salem township	
Tippecanoe township	
Van Buren township	
White Post township	

Minor Civil Division	1910
NAM COUNTY (Est. 1920, 20,500)	**20,520**
inton township	842
loverdale township	1,727
loyd township	884
anklin township	1,927
reencastle township	5,578
ckson township	1,208
fferson township	861
adison township	896
arion township	1,248
ill Creek township	452
onroe township	1,311
ussell township	1,221
arren township	746
ashington township	1,619
NDOLPH COUNTY (Est. 1920, 29,400)	**29,013**
anklin township	1,987
een township	985
eensfork township	1,746
ckson township	1,205
onroe township	2,669
ettle Creek township	1,542
ony Creek township	1,114
ard township	1,875
ashington township	2,562
ayne township	4,772
est River township	1,557
hite River township	6,999
LEY COUNTY (Est. 1920, 19,400)	**19,452**
lams township	2,066
own township	1,771
nter township	2,024
laware township	1,095
anklin township	1,722
ckson township	1,142
hnson township	2,066
ughery township	2,883
ter Creek township	1,645
elby township	2,182
ashington township	856
H COUNTY (Est. 1920, 19,400)	**19,349**
nderson township	1,602
nter township	1,544
ckson township	659
ble township	1,012
ange township	1,084
sey township	1,382
chland township	718
pley township	1,803
ishville township	6,282
ion township	1,202
alker township	1,173
ashington township	888
JOSEPH COUNTY (Est. 1920, 108,200)	**84,312**
nter township	685
ay township	1,376
rman township	794
eene township	794
rris township	501
berty township	1,993
adison township	2,081
ive township	1,820
nn township	15,410
rtage township	54,737
ion township	1,614
arren township	1,030
RT COUNTY (Est. 1920, 8,400)	**8,323**
ley township	1,070
nings township	1,363
nson township	969
xington township	1,855
enna township	3,066
LBY COUNTY (Est. 1920, 26,802)	**28,800**
dison township	10,665
andywine township	1,331
nover township	1,791
ndricks township	1,344
ckson township	970
berty township	1,465
rion township	767
ral township	1,438
ble township	1,394
elby township	1,133
gar Creek township	864
ion township	997
n Buren township	1,127

Minor Civil Division	1910
Washington township	1,506
SPENCER COUNTY (Est. 1920, 20,000)	**20,676**
Carter township	2,065
Clay township	1,282
Grass township	2,221
Hammond township	2,355
Harrison township	1,975
Huff township	1,357
Jackson township	1,037
Luce township	2,930
Ohio township	5,454
STARKE COUNTY (Est. 1920, 10,650)	**10,567**
California township	972
Center township	2,407
Davis township	990
Jackson township	220
North Bend township	977
Oregon township	1,109
Railroad township	957
Washington township	974
Wayne township	1,961
STEUBEN COUNTY (Est. 1920, 13,450)	**14,274**
Clear Lake township	342
Fremont township	1,316
Jackson township	925
Jamestown township	645
Millgrove township	933
Otsego township	1,232
Pleasant township	3,517
Richland township	630
Salem township	1,351
Scott township	898
Steuben township	1,731
York township	754
SULLIVAN COUNTY (Est. 1920, 34,200)	**32,439**
Cass township	4,759
Curry ttownship	5,300
Fairbank township	1,206
Gill township	2,482
Haddon township	3,263
Hamilton township	7,206
Jackson townshipi	4,385
Jefferson township	2,199
Turman township	1,639
SWITZERLAND COUNTY (Est. 1920, 9,000)	**9,914**
Cotton township	1,259
Craig township	1,466
Jefferson township	2,713
Pleasant township	1,568
Posey township	1,633
York township	1,275
TIPPECANOE COUNTY (Est. 1920, 43,500)	**40,063**
Fairfield township	21,619
Jackson township	860
Lauramie township	2,234
Perry township	1,110
Randolph township	776
Sheffield township	1,247
Shelby township	1,296
Tippecanoe township	1,837
Union township	652
Wabash township	5,386
Washington township	1,095
Wayne township	1,007
Wea township	944
TIPTON COUNTY (Est. 1920, 17,900)	**17,459**
Cicero township	6,802
Jefferson township	2,394
Liberty township	2,035
Madison township	2,361
Prairie township	1,614
Wildcat township	2,253
UNION COUNTY (Est. 1920, 6,000)	**6,260**
Brownsville township	844
Center township	2,367
Harmony township	549
Harrison township	652
Liberty township	594
Union township	1,254
VANDERBURG COUNTY (Est. 1920, 84,500)	**77,438**
Armstrong township	1,176
Center township	2,318
German township	1,454
Knight township	3,995
Perry township	6,256
Pigeon township	59,875

Minor Civil Division	1910
Scott township	1,496
Union township	868
VERMILION COUNTY (Est. 1920, 22,000)	**18,865**
Clinton township	9,391
Eugene township	2,112
Helt township	3,543
Highland township	1,845
Vermilion township	1,974
VIGO COUNTY (Est. 1920, 105,700)	**87,930**
Fayette township	1,821
Harrison township	61,305
Honey Creek township	1,603
Linton township	1,396
Lost Creek township	3,302
Nevins township	3,729
Otter Creek township	2,845
Pierson township	1,421
Prairie Creek township	1,552
Prairieton township	849
Riley township	1,476
Sugar Creek township	6,631
WABASH COUNTY (Est. 1920, 27,000)	**26,926**
Chester township	4,910
Lagro township	3,173
Liberty township	1,857
Noble township	11,363
Paw Paw township	1,819
Pleasant township	2,070
Waltz township	1,734
WARREN COUNTY (Est. 1920, 10,500)	**10,899**
Adams township	945
Jordan township	844
Kent township	540
Liberty townshipp	1,408
Medina township	580
Mound township	456
Pike township	1,039
Pine township	712
Prairie township	792
Steuben township	875
Warren township	1,076
Washington township	1,632
WARRICK COUNTY (Est. 1920, 21,700)	**21,911**
Anderson township	919
Boon township	7,224
Campbell township	1,322
Greer township	1,518
Hart township	1,907
Lane township	911
Ohio township	3,237
Owen township	1,157
Pigeon township	1,519
Skelton township	2,197
WASHINGTON COUNTY (Est. 1920, 18,100)	**17,445**
Brown township	1,592
Franklin township	1,165
Gibson township	1,290
Howard township	962

Minor Civil Division	1
Jackson township	
Jefferson township	1
Madison township	
Monroe township	
Pierce township	1
Polk township	1
Posey township	1
Vernon township	
Washington township	4
WAYNE COUNTY (Est. 1920, 49,000)	4
Abington township	
Boston township	
Center township	9
Clay township	
Dalton township	
Franklin township	1
Greene township	
Harrison township	
Jackson township	
Jefferson township	
New Garden township	
Perry township	
Washington township	
Wayne township	2
Webster township	
WELLS COUNTY (Est. 1920, 23,000)	2
Chester township	
Harrison township	
Jackson township	
Jefferson township	
Lancaster township	
Liberty township	
Nottingham township	
Rock Creek township	
Union township	
WHITE COUNTY (Est. 1920, 17,600)	1
Big Creek township	
Cass township	
Honey Creek township	
Jackson township	
Liberty township	
Monon township	
Prairie township	
Princeton township	
Round Grove township	
Union township	
West Point township	
WHITLEY COUNTY (Est. 1920, 17,300)	1
Cleveland township	
Columbia township	
Etna township	
Jefferson township	
Richland township	
Smith township	
Thorn Creek township	
Troy township	
Union township	
Washington township	

4179